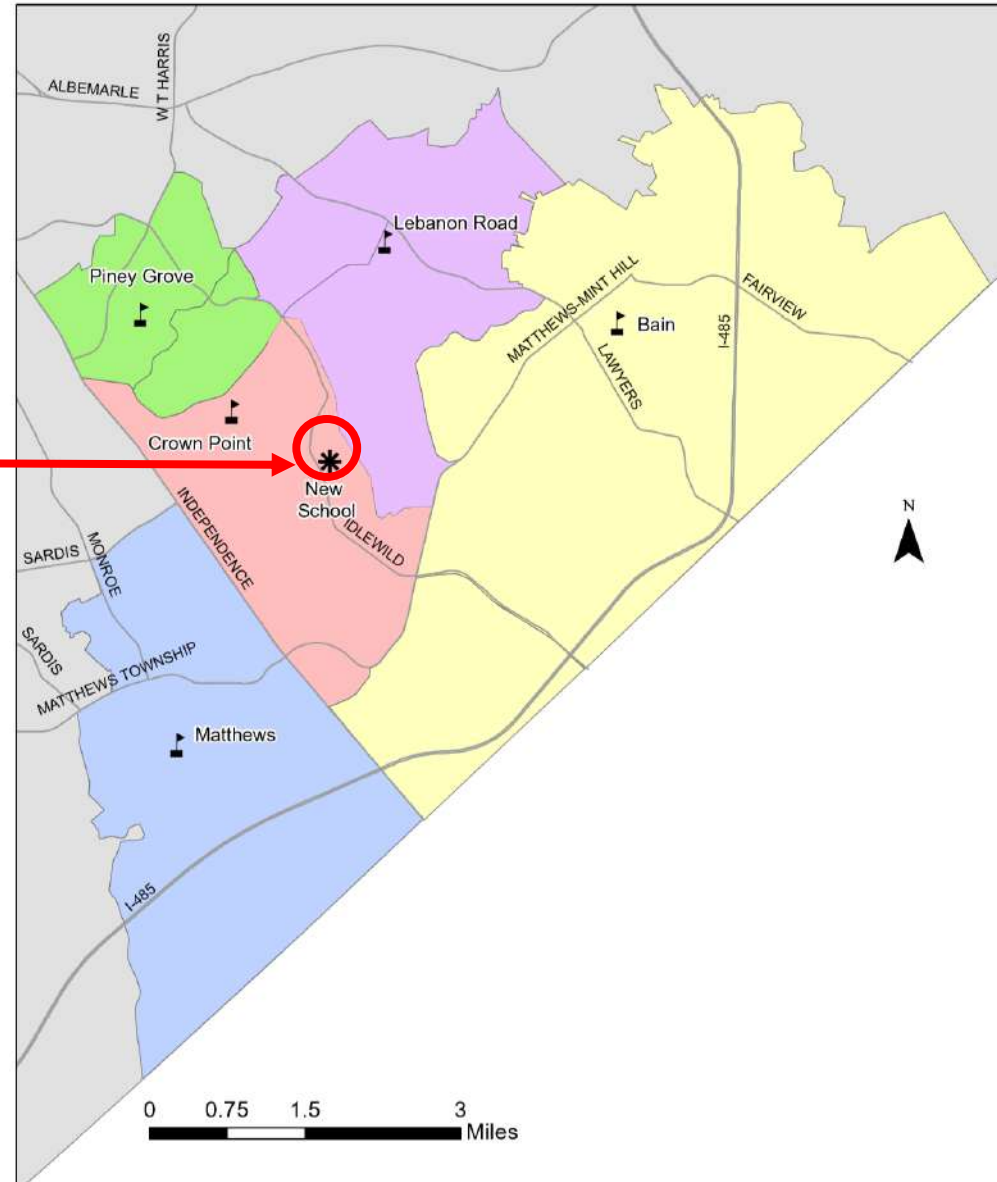


Southeast County Elementary Relief School

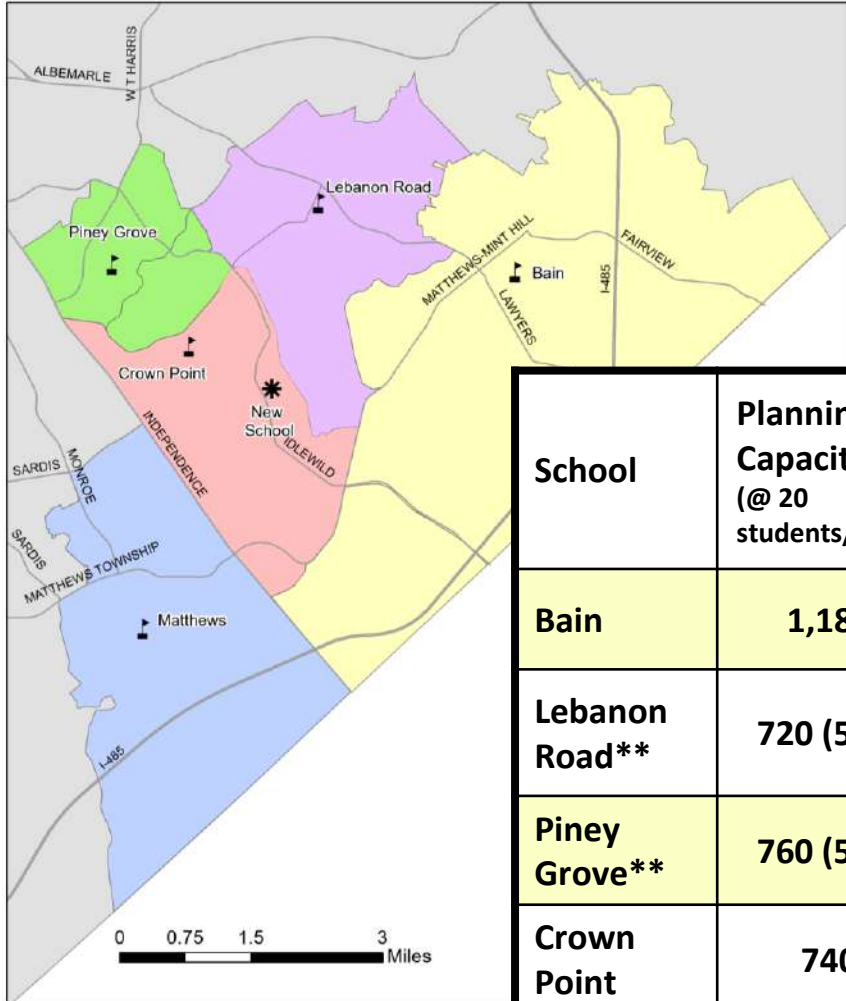
Student Assignment and School Choice
October 2021

Bain / Lebanon Road / Piney Grove Elementary Relief

- New 45 classroom elementary school located at 11615 Idlewild Road in Matthews (on existing Mint Hill Middle School campus)
- New site is physically located in the Crown Point Elementary school boundary.
- Creates an opportunity to relieve Matthews elementary school; 121% classroom utilization
- Current Middle Schools: Crestdale, Mint Hill, Northeast
- Current High Schools: Independence, Butler



Bain / Lebanon Road / Piney Grove Elementary Relief

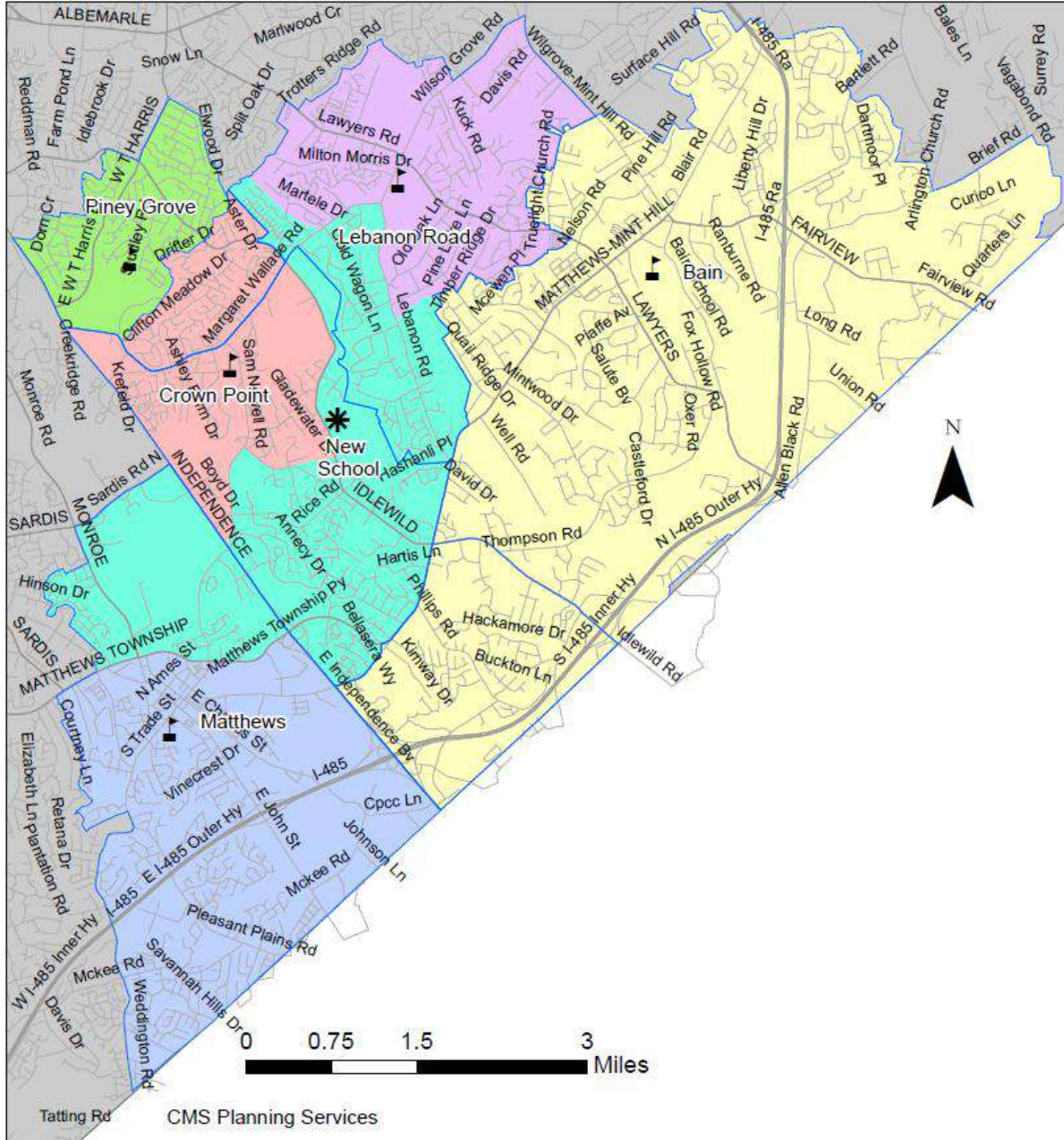


School	Planning Capacity (@ 20 students/ CR)	Number of Classrooms (CR)	Number of Mobile Units	2019-20 Enrollment	2019-20 Number Classroom Teachers	2019-20 Capacity Utilization (w/o mobiles)	2021-22 20 th Day K-5 Enrollment*	2029-30 Projected Enrollment
Bain	1,180	59	0	925	49	83%	914	1,002
Lebanon Road**	720 (540)	36	14	712	44	122%	679	805
Piney Grove**	760 (570)	38	20	696	49	129%	704	839
Crown Point	740	37	2	559	30.5	82%	479	506
Matthews	800	40	12	967	52.5	131%	827	1,002

* - 20th day enrollment does not include PreK

** - School receives additional resources which contribute to class sizes closer to 15 students / class than 20 students / class

Scenario Blue (v2)



Assigns to the New Relief Elementary

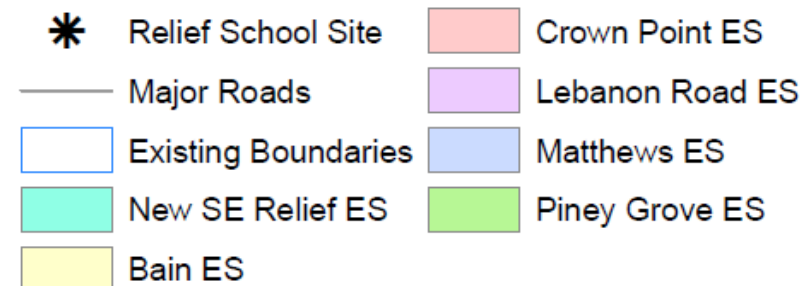
- Crown Point ES: south of Sam Newell Rd. and Irvins Creek & east of Idlewild Rd.
- Matthews ES: south of Sardis Road and north of Hwy 51
- Lebanon Road ES: apartments off Margaret Wallace Rd. & south of Margaret Wallace Rd. & west of Lebanon Rd. and south of Irvins Creek (Pine Lake Country Club and south)

Assigns to Crown Point

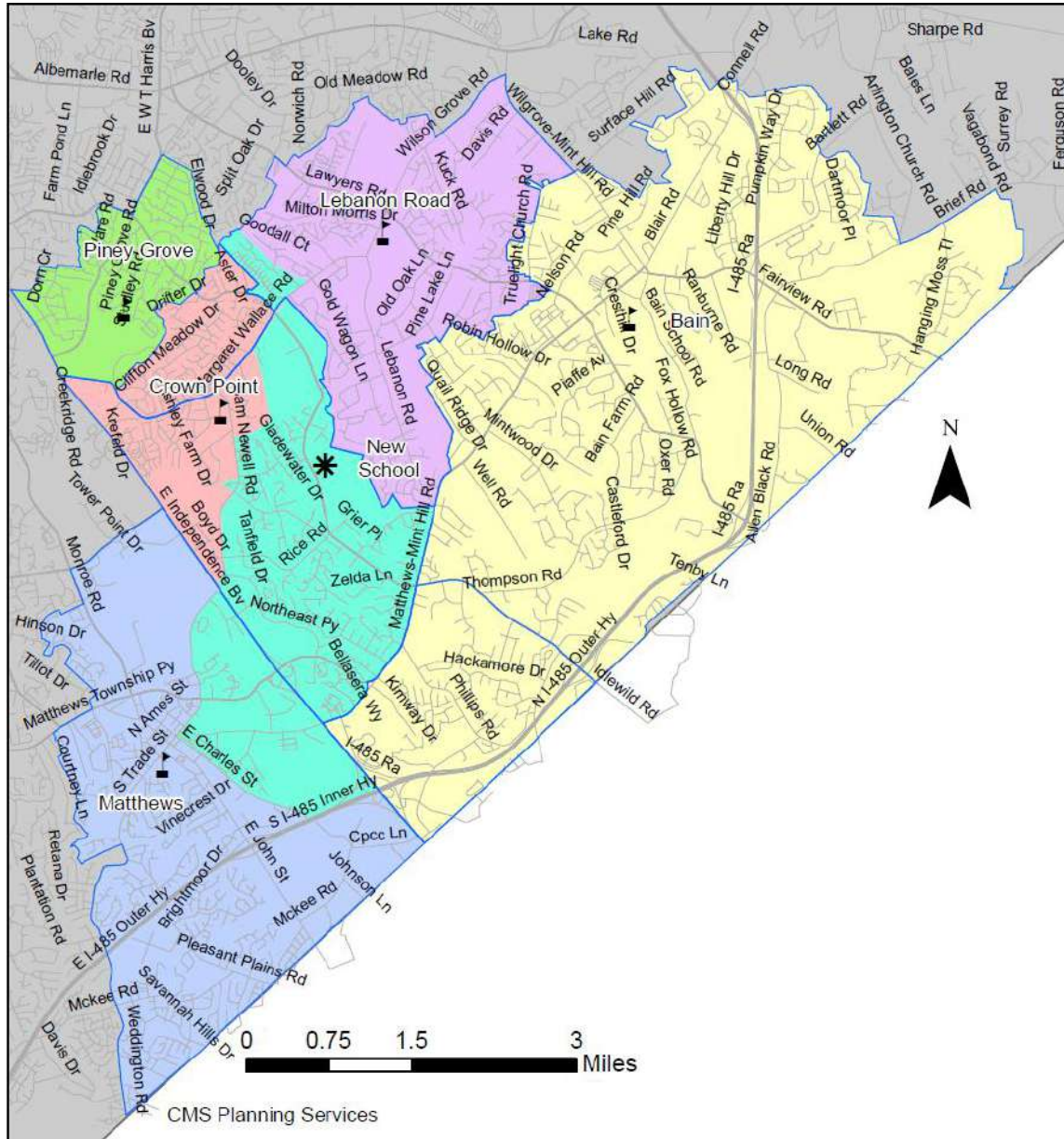
- Piney Grove ES: section that continues to Mint Hill MS

Potential Addendum *(not pictured on map)*

- Assign to Bain Elementary the Versage and Kool Springs neighborhoods, along with homes along Truelight Church Road between Wilgrove-Mint Hill and Lawyers roads.



Scenario Fuchsia (v2)



Assigns to the New Relief Elementary

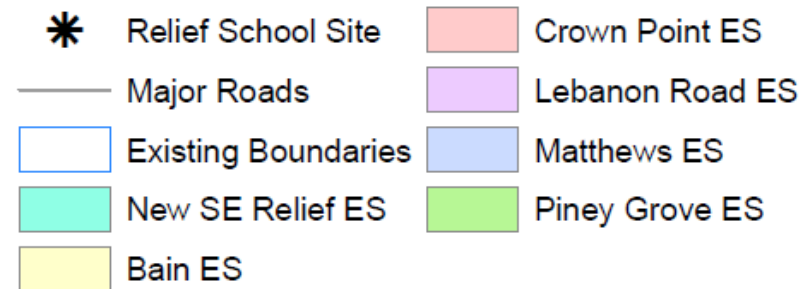
- Lebanon Road ES: apartments off Margaret Wallace Rd.
- Crown Point ES: south of Sam Newell Rd. and Irvins Creek & east of Treeside Lane
- Matthews ES: south of Sam Newell Rd/ N Trade St & east of E. Charles St & north of I-485

Assigns to Crown Point

- Piney Grove ES: section that continues to Mint Hill MS

Potential Addendum *(not pictured on map)*

- Assign to Bain Elementary the Versage and Kool Springs neighborhoods, along with homes along Truelight Church Road between Wilgrove-Mint Hill and Lawyers roads.



Next Steps

- Share your feedback via a brief survey at <https://www.surveymonkey.com/r/LVYVJCL>
- Share your feedback directly with the Board during a public hearing on Tuesday, October 26.
- The superintendent will make a recommendation and the Board will vote on October 26.
- Please email any questions to the Planning Services team at planning@cms.k12.nc.us

Process Leading to Vote on New School's Boundary

Superintendent, through his designees, gathers community input and feedback

- typically, 3 engagement sessions
- session 1 introduces the opportunity, seeks input from community on new boundary
- session 2 shares at least two draft boundary scenarios and seeks community feedback
- session 3 previews the superintendent's recommendation to the Board

Community Input and Feedback shared with the superintendent and Board

- at least one public update to the Board during a regularly scheduled Board meeting
- at least one public hearing during a regularly scheduled Board meeting

Multiple Inputs to the Superintendent's Recommendation and Board's Vote

- Policy JCA
- community input
- achieving 2017 bond intent (i.e., elementary relief)

Superintendent makes recommendation to the Board for a vote ~~~June / July 2021~~ October 26, 2021

Changes become effective with the beginning of the 2022-23 school year

- students in 5th grade in 2022-23 will be grandfathered; some allowances for siblings

Student Assignment Policy JCA

Board Requirement for Student Assignment (Policy JCA)

- contiguous boundaries

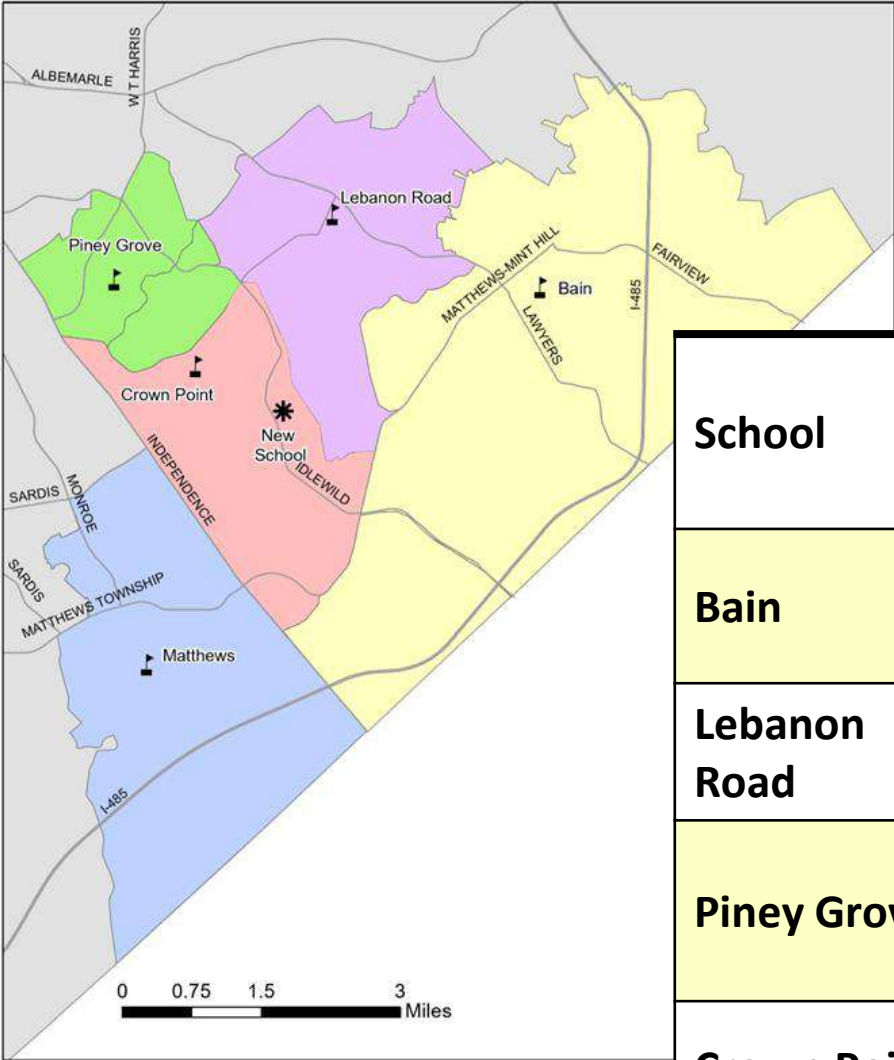
Board's Decision Matrix for School Boundary Decisions (Policy JCA-E2)

- home to school distance
- intact feeder patterns
- socioeconomic diversity
- utilization

Board's Additional Factors for Consideration (Policy JCA-E2)

- the feasibility of achieving the board's goals through other means, such as establishing partial magnet schools;
- keeping entire neighborhoods assigned to the same school;
- projections for population growth and demographic shifts;
- site limitations or legal restrictions that affect expansion capabilities;
- whether the school has been identified for capital improvements through bond or other funding.

Bain / Lebanon Road / Piney Grove Elementary Relief



School	Feeder pattern ES	Feeder pattern MS	Feeder pattern HS
Bain	BAIN (North of Idlewild Rd)	Mint Hill	Independence
	BAIN (South of Idlewild Rd)		Butler
Lebanon Road	no split	Northeast	Independence
Piney Grove	PINEY GROVE (North of McAlpine Creek)	Albemarle Rd	Butler
	PINEY GROVE (South of McAlpine Creek)	Mint Hill	
Crown Point	no split	Mint Hill	Butler
Matthews	no split	Crestdale	Butler