

# Smartboard Jeopardy

Team 1 Score

		00		
0	2	4	6	8
1	3	5	7	9

Jeopardy

Team 2 Score

		00		
0	2	4	6	8
1	3	5	7	9

Category 1

Category 2

Category 3

Category 4

Category 5

100

100

100

100

100

200

200

200

200

200

300

300

300

300

300

400

400

400

400

400

500

500

500

500


500

Lesson notes



*L. Harvey Almarode*  
*Instructor*  
[almarolh@jmu.edu](mailto:almarolh@jmu.edu)  
[almarolh.googlepages.com](http://almarolh.googlepages.com)

Memorial Hall 3625D  
MSC 6907  
Harrisonburg, VA 22807  
540-568-4550



JAMES  
MADISON  
UNIVERSITY.



# Lesson Notes

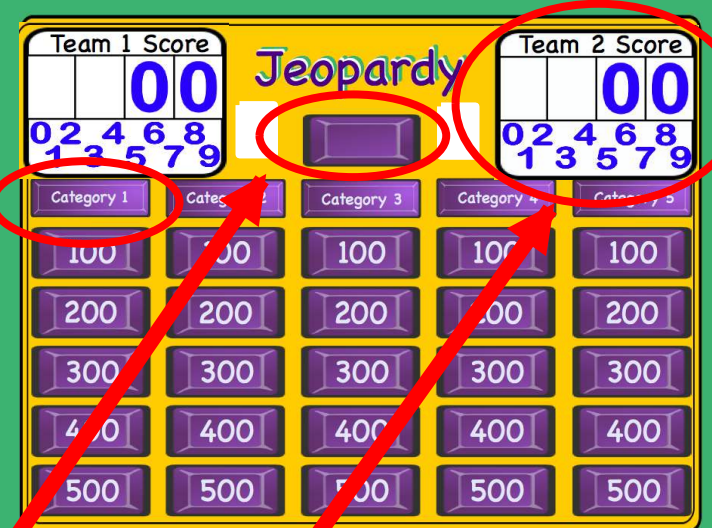
Directions for using this Smartboard Jeopardy template.

Double click on the Category names to edit and change.

Edit each of the Question pages with the Question and Answer. You must move the purple reveal box to enter the correct response, then move the reveal box over the answer until it is covered. After all questions are entered Save As ... and give it another name. This helps preserve the template.

The blank purple button in the center of the Jeopardy board is an Infinite Cloner and is used to place over the question button when you return to the Jeopardy Board. This shows that this button has been chosen and can not be chosen again.

The white cells are for the score keeper to keep score of the teams. Drag the numbers to the cell to change score. Drag the white rectangle to the cell to delete score.



Jeopardy Board

Team 1 Score

0000

0 2 4 6 8  
1 3 5 7 9

# Jeopardy

Team 2 Score

0000

0 2 4 6 8  
1 3 5 7 9

5 Themes

Geography

Time

Tools

Lat/Long

100

100

100

100

100

200

200

200

200

200

300

300

300

300

300

400

400

400

400

400

500

500

500

500


500

5 Themes 1 - 100

The position of a place on Earth's surface.



move to reveal



Jeopardy Board

5 Themes 1 - 200

How people affect their environment and how their environment affects them.

move to reveal

Jeopardy Board

## 5 Themes 1 - 300

How and why people, ideas, and goods move from place to place.

move to reveal

Jeopardy Board

## 5 Themes 1 - 400

Areas on Earth's surface that have several common characteristics.

move to reveal

Jeopardy Board

## 5 Themes 1 - 500

Describes the characteristics of a location that make it unique or different.

move to reveal

Jeopardy Board



Geo - 100

The study of Earth and its people.

move to reveal

Jeopardy Board

Geo - 200

This type of geography studies land area, bodies of water and natural resources.

move to reveal

Jeopardy Board

Geo - 300

Type of geography that studies religion,  
language and culture.

move to reveal

Jeopardy Board

Geo - 400

Type of location that refers to the exact spot  
on Earth's surface.

move to reveal

Jeopardy Board

Geo - 500

Refers to where something is in relation to other features.

move to reveal

Jeopardy Board

Time - 100

How long is a decade?



move to reveal

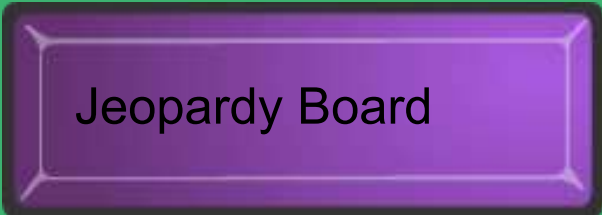
Jeopardy Board

Time - 200

A century is how many years?



move to reveal



Jeopardy Board

Time - 300

A millennium is how many years?



Jeopardy Board



Time - 400

How long does it take earth to make one revolution around the sun?

move to reveal

Jeopardy Board

Time - 500

A year that contains an extra day.



move to reveal

Jeopardy Board

## Tools - 100

System that uses radio signals to determine the exact location of places on Earth.

move to reveal

Jeopardy Board

## Tools - 200

Computer hardware and software that gather, store, and analyze information.

move to reveal

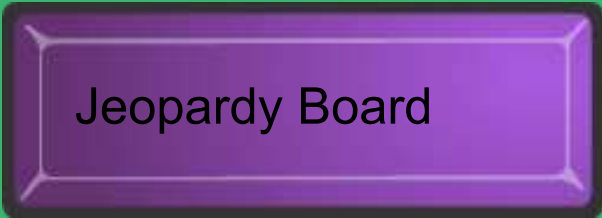
Jeopardy Board

Tools - 300

A round model of the earth.



move to reveal



Jeopardy Board

Tools - 400

A flat drawing of the Earth's surface.



move to reveal

Jeopardy Board

## Tools - 500

One problem with maps is that they  
\_\_\_\_\_ shapes and sizes of Earth's  
features.

move to reveal

Jeopardy Board

Lat/Long - 100

Latitude and longitude are best used for  
which of the 5 themes?

move to reveal

Jeopardy Board



Lat/Long - 200

Line of latitude that is 0 degrees.



move to reveal

Jeopardy Board

Lat/Long - 300

0 degrees longitude.



Jeopardy Board

Lat/Long - 400

The Prime Meridian and Equator divide the Earth into...

move to reveal

Jeopardy Board

Lat/Long - 500

This line of longitude is where a new day starts.



Jeopardy Board

## Final Jeopardy

Fill in the blanks

The reason for the \_\_\_\_\_ is the \_\_\_\_\_ of the earth. On June 21 we have the \_\_\_\_\_ solstice. Followed by an \_\_\_\_\_ where the sun is centered over the equator. Then we have another \_\_\_\_\_ on December 22 when winter begins. Followed by March 21 which is the start of \_\_\_\_\_.

Bonus 1,000 points:

What color is a polar bear's skin?