

## CHAPTER 11: WESTERN EUROPE

**Analyzing** Follow the steps below to create a Foldable. Then sketch an outline of Western Europe on the back. Label important geographic features in the region. On the front, label the tabs as illustrated. Under *Waterways—Landforms*, explain how waterways and landforms have influenced the development of Western Europe. Under *Early Civilizations—Industrial Revolution*, sequence the cultural and technological changes that occurred. Finally, under *War—Post-War*, summarize the effects of war on the region and explain why the EU was formed.

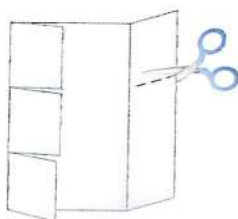
### Step 1

Fold the outer edges of the paper to meet at the midpoint. Crease well.



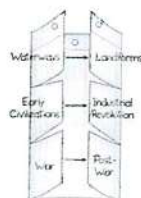
### Step 2

Open and cut three equal tabs from the outer edge to the crease on each side.



### Step 3

Label the tabs as shown.




## CHAPTER 12: NORTHERN AND SOUTHERN EUROPE

**Describing** Create the Foldable below, and label the anchor tab *Northern and Southern Europe*. Label the front of the tabs *Geography*, *History*, and *Culture*. Under *Geography*, describe how geography has influenced the lifestyles and economies in the region. Under *History*, explain the importance of the Silk Road and how trade with China influenced the people of the region. Finally, under *Culture*, identify different culture groups in each region.

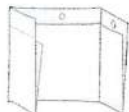
### Step 1

Fold a sheet of paper in half, leaving a ½-inch tab along one edge.




### Step 2

Then fold the paper into three equal sections.



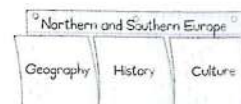
### Step 3

Cut along the folds on the top sheet of paper to create three tabs.



### Step 4

Label your Foldable as shown.



## CHAPTER 13: EASTERN EUROPE AND WESTERN RUSSIA

**Organizing** Create this Foldable, and then sketch and label Eastern Europe, Western Russia, and the Ural Mountains on the back. On the front, label the top-left tab *Eastern Europe* and the top-right tab *Western Russia*. Under the tabs, describe landforms and natural resources found in each area. Label the two bottom tabs *Empires* and *Populations*. List the empires that once controlled this region and one important event from each. Finally, explain why populations are declining.

### Step 1

Fold the outer edges of the paper to meet at the midpoint. Crease well.



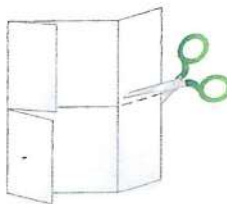
### Step 2

Fold the paper in half from side to side.



### Step 3

Open and cut along the inside fold lines to form four tabs.



### Step 4

Label the tabs as shown.

