






Social Studies Curriculum Guide			
SUBJECT: Social Studies	GRADE LEVEL: 6th	GRADING PERIOD: 3 rd 9 weeks	Textbook Pages 447-470 (24 pages)
Chapter: 16	Time Frame: 10 days Dates: 3/18-4/1	Unit: The Americas	Timeline 1500 B.C. to A.D. 1600
Essential Standards: Write to Learn <u>Ancient Civilizations -- Aztec</u> <u>Ancient Civilizations -- Inca</u> <u>Ancient Civilizations -- Maya</u> <u>Colonialism and Native Peoples Part 1</u> <u>Medieval Times to Today: 3.1 South America and the Incas</u> <u>Medieval Times to Today: 3.2 Cultures of Middle America</u> <u>Tenochtitlan: Inside the Aztec Capital</u> <i>*Write to Learn is continually adding new writing prompts. Please refer back to Write to Learn if you need additional material.</i>			

Lessons	Technology and Literacy Standards and Tasks.	Academic Vocabulary :	Assessment(s):	Additional Resources:
Lesson 1: The First Americans Clarifying Objective(s) : Time Frame: 5 Days Essential Question: How does geography		Content Vocabulary isthmus maize Academic Vocabulary volume link complex	Formative: Review and Assess ○ Lesson Quizzes can be customized or given as online assessments using McGraw-Hill Networks Assessment	Videos and Presentation Resources  Video Peru: A History  Interactive Map North America: Physical  Interactive Map North and South American Groups  Interactive Map Migration to America  Interactive Map

affect the way people live?		abandon achieve	<ul style="list-style-type: none"> ○ Guided Notes: Have Students use the My Notes feature in the Student Center to create comprehensive study notes. ○ Lesson Review: Assign the Lesson Review in the Student Edition. ○ Self-Check Quiz Lesson 1: The First Americans ○ McGraw-Hill Networks Assessment Lesson 1 Quiz <p>Summative: End of chapter test from question bank online</p>	<p>Civilizations of Mesoamerica</p> <ul style="list-style-type: none"> + Interactive Chart Highest Peaks + Interactive Whiteboard Activity Mesoamerican Civilizations + Lecture Slide The First American Civilizations + Slide Show Mound Builders + Slide Show Casa Grande, Mesa Verde, and Pueblo Bonito + Slide Show Amazon Rain Forest + Slide Show Native American Creation Stories + Interactive Image Maize + Image Olmec Statue + Game Olmec Statue, Column Game <p>Worksheets and Activities</p> <p><i>Worksheets can be customized or given as online assignments using McGraw-Hill Networks Editable Worksheets.</i></p> <ul style="list-style-type: none"> + Guided Reading Activity Lesson 1: The First Americans + Interactive Graphic Organizer Taking Notes: Summarizing Geography and History Activity The Americas – The First Americans + Reading Essentials and Study Guide for World History Lesson 1: The
-----------------------------	--	------------------------	--	---

				 First Americans  McGraw-Hill Networks Editable Worksheets
Lesson 2: Clarifying Objective: Time Frame: 5 Days Essential Question: What make a culture unique?		Content Vocabulary sinkhole hogan Academic Vocabulary predict rely distribute temporary Visual Vocabulary quipu	Formative: Review and Assess <ul style="list-style-type: none"> ○ Lesson Quizzes can be customized or given as online assessments using McGraw-Hill Networks Assessment ○ Guided Notes: Have Students use the My Notes feature in the Student Center to create comprehensive study notes. ○ Lesson Review: Assign the Lesson Review in the Student Edition. ○ Self-Check Quiz Lesson 2: Life in the Americas ○ McGraw-Hill Networks Assessment Lesson 2 Quiz Summative: End of chapter	Videos and Presentation Resources <ul style="list-style-type: none">  Video Aztec, Maya, and Inca Civilizations  Interactive Map Civilizations of Mesoamerica  Interactive Map The Inca Empire 1532  Interactive Map People and Food Sources of North America c. 1300-1500  Interactive Map People and Economies of North America c. 1300-1500  Interactive Graphic Organizer Aztec Social Classes  Interactive Whiteboard Activity Think Like a Historian  Biography Pachacuti  Lecture Slide The Maya  Lecture Slide North American Peoples  Slide Show Tenochtitlán  Slide Show Native American Groups  Interactive Image Maya God Chac  Interactive Image Maya Arts  Interactive Image Aztec Shield  Interactive Image

			test from question bank online	<p>Machu Picchu, Hidden Inca City</p> <p>Worksheets and Activities</p> <p><i>Worksheets can be customized or given as online assignments using McGraw-Hill Networks Editable Worksheets.</i></p> <ul style="list-style-type: none"> ○ Guided Reading Activity Lesson 2: Life in the Americas ○ Interactive Graphic Organizer Taking Notes: Organizing ○ 21st Century Skills Activity The Americas – Life in the Americas ○ Reading Essentials and Study Guide for World History Lesson 2: Life in the Americas ○ McGraw-Hill Networks Editable Worksheets
--	--	--	--------------------------------	--

Vocabulary List

1. isthmus a narrow piece of land that connects two larger areas of land

2. maize corn
3. sinkholes areas where the soil has collapsed into a hollow or depression
4. hogans square, wooden homes built by the Navajo