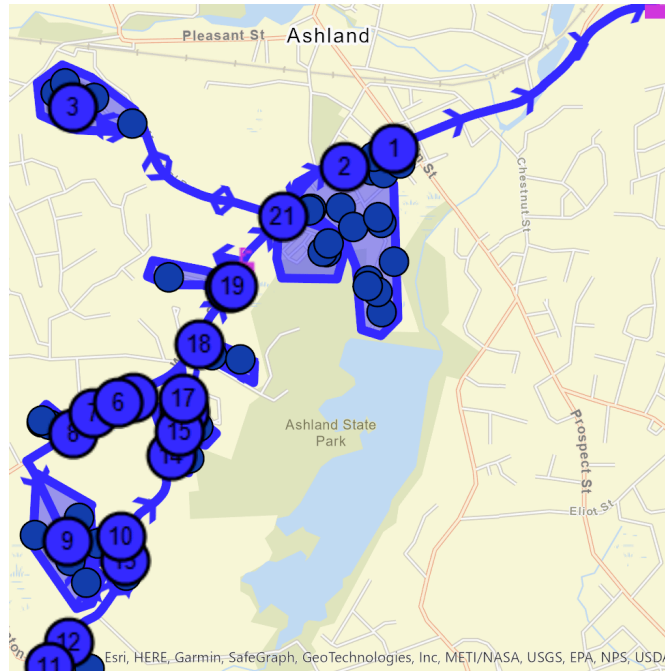


Trip Summary

Trip: HIGH SCHOOL 01 AM

Vehicle: 1



| STOP | TIME | STUDENTS | LOCATION |
|------|---------|----------|--|
| 1 | 7:30 AM | 5 | Union St & Clark St |
| 2 | 7:31 AM | 22 | Metropolitan Ave & Union St |
| 3 | 7:36 AM | 7 | Cirrus Drive - 1st driveway on the right |
| 4 | 7:42 AM | 2 | W Union St & Indian Spring Rd |
| 5 | 7:44 AM | 2 | 212 W Union Street |
| 6 | 7:45 AM | 1 | 221 East Union Street |
| 7 | 7:46 AM | 0 | 229 West Union Street |
| 8 | 7:47 AM | 4 | W Union St & Ashland Woods Lane |
| 9 | 7:51 AM | 6 | Woodland Rd at Cary Drive |
| 10 | 7:54 AM | 2 | Lafollette Road at Olive Street |
| 11 | 7:56 AM | 0 | Olive St at Clinton St |
| 12 | 7:57 AM | 3 | 228-230 Olive St |
| 13 | 7:58 AM | 1 | 164 Olive Street |
| 14 | 8:00 AM | 1 | Morey Dr & Olive St |
| 15 | 8:01 AM | 2 | Olive St & Cheryl Ln |
| 16 | 8:02 AM | 0 | Olive St at Esther Ln |
| 17 | 8:03 AM | 2 | 25 Olive Street |
| 18 | 8:04 AM | 2 | W Union St at Edgewood Dr |
| 19 | 8:08 AM | 0 | 104 West Union Street |
| 20 | 8:09 AM | -31 | MIDDLE SCHOOL |

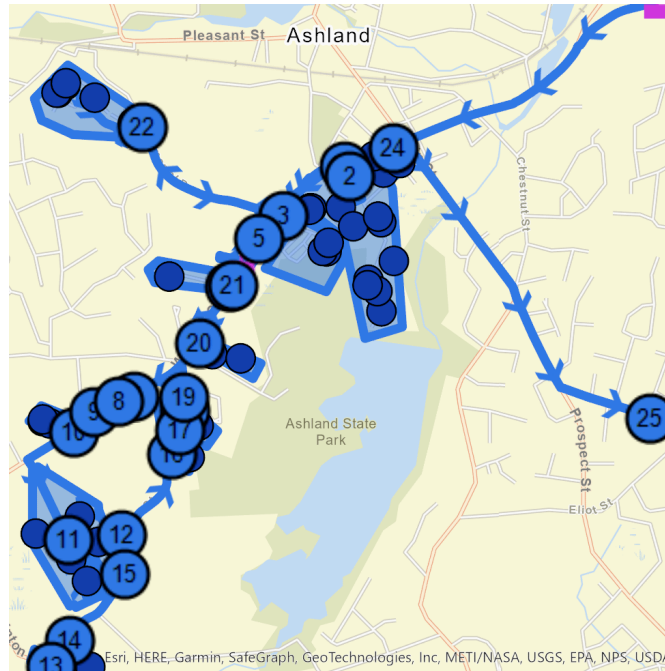
Trip: HIGH SCHOOL 01 AM

| STOP | TIME | STUDENTS | LOCATION |
|-------------|-------------|-----------------|---|
| 21 | 8:11 AM | 3 | Voyagers Ln & W Union St (AHS student only) |
| 22 | 8:14 AM | -34 | HIGH SCHOOL |

Trip Summary

Trip: HIGH SCHOOL 01 PM

Vehicle: 1



| STOP | TIME | STUDENTS | LOCATION |
|------|---------|----------|---------------------------------|
| 1 | 2:45 PM | 34 | HIGH SCHOOL |
| 2 | 2:48 PM | 0 | Metropolitan Ave at Union St |
| 3 | 2:50 PM | -3 | Voyagers Ln & W Union St |
| 4 | 2:51 PM | 31 | MIDDLE SCHOOL |
| 5 | 2:53 PM | 0 | 65 W Union St |
| 6 | 2:55 PM | -2 | W Union St & Indian Spring Rd |
| 7 | 2:57 PM | -2 | 212 W Union Street |
| 8 | 2:58 PM | -1 | 221 East Union Street |
| 9 | 2:59 PM | 0 | 229 West Union Street |
| 10 | 3:00 PM | -4 | W Union St & Ashland Woods Lane |
| 11 | 3:04 PM | -6 | Woodland Rd at Cary Dr |
| 12 | 3:07 PM | -2 | Lafollette Road at Olive Street |
| 13 | 3:11 PM | 0 | Olive St at Clinton St |
| 14 | 3:12 PM | -3 | 228-230 Olive St |
| 15 | 3:13 PM | -1 | 164 Olive Street |
| 16 | 3:15 PM | -1 | Morey Dr & Olive St |
| 17 | 3:16 PM | -2 | Olive St & Cheryl Ln |
| 18 | 3:17 PM | 0 | Esther Ln & Olive St |
| 19 | 3:18 PM | -2 | 25 Olive Street |
| 20 | 3:19 PM | -2 | Edgewood Dr & W Union St |

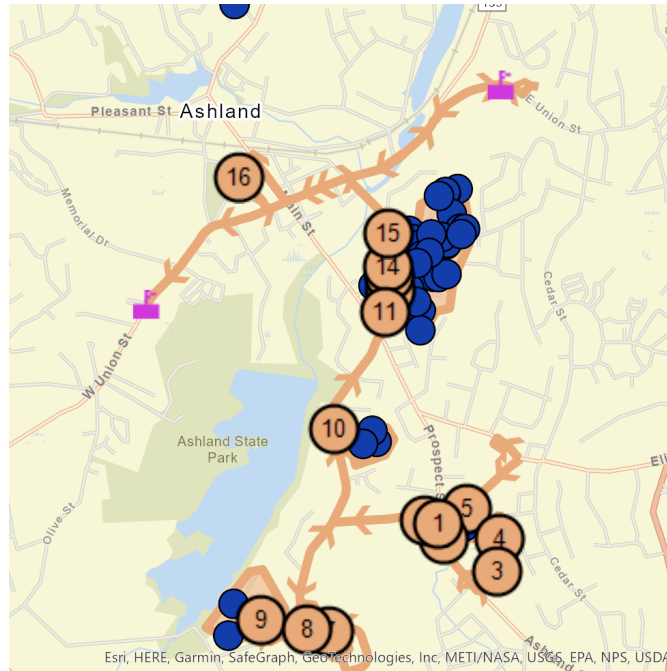
Trip: HIGH SCHOOL 01 PM

| STOP | TIME | STUDENTS | LOCATION |
|-------------|-------------|-----------------|-------------------------------------|
| 21 | 3:20 PM | 0 | 104 West Union Street |
| 22 | 3:26 PM | -7 | Cirrus Dr - First Driveway on Right |
| 23 | 3:32 PM | -22 | Metropolitan Ave & Union St |
| 24 | 3:33 PM | -5 | Union St & Clark St |
| 25 | 3:36 PM | 0 | WARREN SCHOOL |

Trip Summary

Trip: HIGH SCHOOL 02 AM

Vehicle: 2

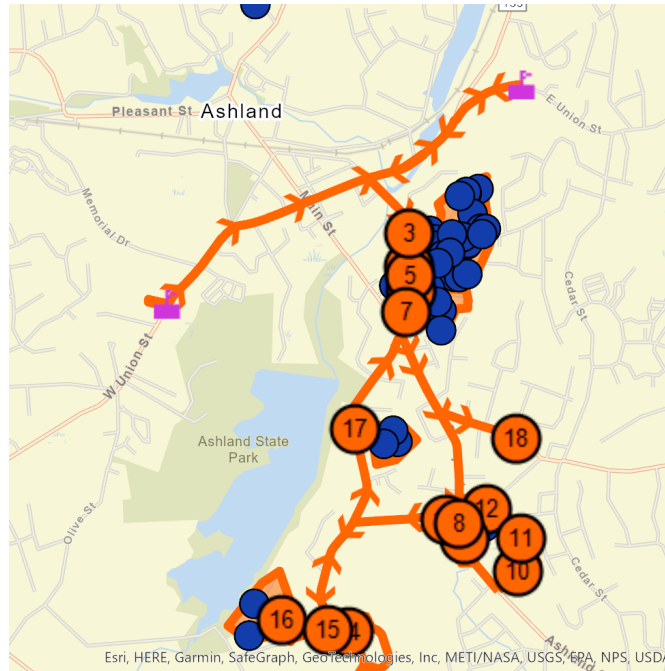


| STOP | TIME | STUDENTS | LOCATION |
|------|---------|----------|------------------------------------|
| 1 | 7:35 AM | 0 | 165 Prospect Street |
| 2 | 7:36 AM | 2 | 180 Prospect Street |
| 3 | 7:38 AM | 2 | 30 Raymond Way |
| 4 | 7:39 AM | 4 | 63 Raymond Way |
| 5 | 7:40 AM | 1 | Eliot Cir & Eliot St |
| 6 | 7:45 AM | 2 | 77 Eliot Street |
| 7 | 7:49 AM | 1 | 39 Summit Pointe Drive |
| 8 | 7:50 AM | 1 | 8 South St |
| 9 | 7:52 AM | 2 | Allard Cir & Loring Dr |
| 10 | 7:55 AM | 4 | Chestnut St & Larcridge Ln |
| 11 | 7:57 AM | 0 | 312 Chestnut Street |
| 12 | 7:58 AM | 5 | Chestnut St & Old Connecticut Path |
| 13 | 7:59 AM | 3 | Chestnut St & Sunset Rd |
| 14 | 8:00 AM | 21 | Chestnut St at America Blvd |
| 15 | 8:01 AM | 18 | Chestnut St & Queen Isabella Way |
| 16 | 8:05 AM | 0 | 61 Summer St |
| 17 | 8:05 AM | -23 | HIGH SCHOOL |
| 18 | 8:09 AM | -43 | MIDDLE SCHOOL |

Trip Summary

Trip: HIGH SCHOOL 02 PM

Vehicle: 2

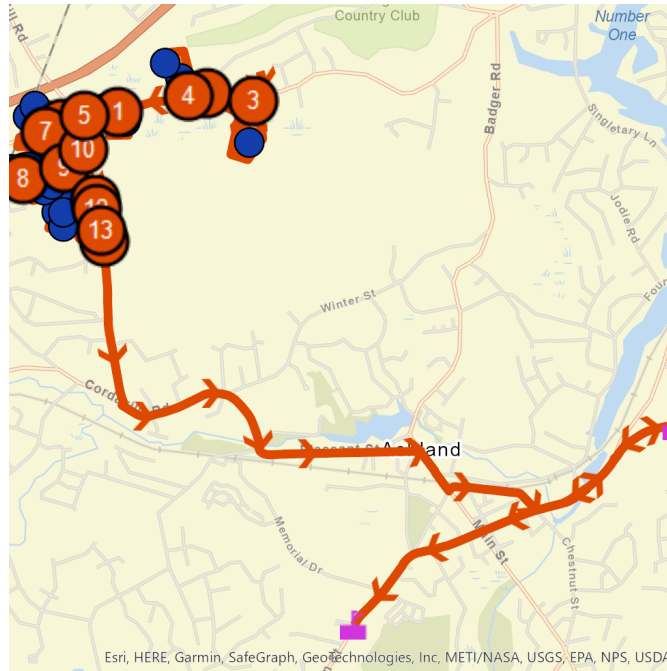


| STOP | TIME | STUDENTS | LOCATION |
|------|---------|----------|------------------------------------|
| 1 | 2:50 PM | 43 | MIDDLE SCHOOL |
| 2 | 2:55 PM | 23 | HIGH SCHOOL |
| 3 | 2:59 PM | -3 | Chestnut St & Queen Isabella Way |
| 4 | 3:00 PM | -36 | Chestnut St at America Blvd |
| 5 | 3:01 PM | -3 | Chestnut St & Sunset Rd |
| 6 | 3:02 PM | -5 | Chestnut St & Old Connecticut Path |
| 7 | 3:03 PM | 0 | 312 Chestnut Street |
| 8 | 3:05 PM | 0 | 165 Prospect Street |
| 9 | 3:06 PM | -2 | 180 Prospect Street |
| 10 | 3:08 PM | -2 | 30 Raymond Way |
| 11 | 3:09 PM | -4 | 63 Raymond Way |
| 12 | 3:10 PM | -1 | Eliot St & Eliot Cir |
| 13 | 3:11 PM | -2 | 77 Eliot St |
| 14 | 3:15 PM | -1 | 39 Summit Pointe Drive |
| 15 | 3:17 PM | -1 | 8 South St |
| 16 | 3:19 PM | -2 | Loring Dr at Allard Circle |
| 17 | 3:22 PM | -4 | Chestnut St & Lartridge Ln |
| 18 | 3:25 PM | 0 | WARREN SCHOOL |

Trip Summary

Trip: HIGH SCHOOL 03 AM

Vehicle: 3

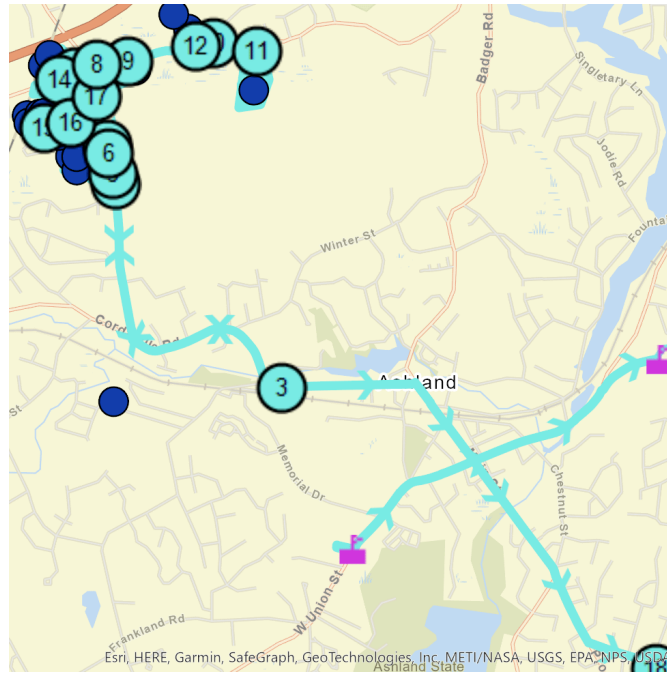


| STOP | TIME | STUDENTS | LOCATION |
|------|---------|----------|--------------------------------|
| 1 | 7:34 AM | 4 | Oregon Road at Wilson Circle |
| 2 | 7:36 AM | 1 | 48 Oregon Road |
| 3 | 7:40 AM | 2 | Oregon Road at Lincoln Road |
| 4 | 7:43 AM | 4 | Oregon Road at Pilgrim Road |
| 5 | 7:45 AM | 1 | 171 Oregon Road |
| 6 | 7:47 AM | 2 | Oregon Rd & Vine St |
| 7 | 7:48 AM | 0 | Oregon Rd at Independence Lane |
| 8 | 7:50 AM | 11 | 69 Independence Ln |
| 9 | 7:51 AM | 5 | 32 Independence Ln |
| 10 | 7:52 AM | 1 | Independence Ln At Oak St |
| 11 | 7:53 AM | 6 | Oak St & Stoneybrook Dr |
| 12 | 7:54 AM | 1 | 184-190 Oak Street |
| 13 | 7:55 AM | 2 | 166 Oak Street |
| 14 | 7:56 AM | 0 | Oak St at Ivy Lane |
| 15 | 8:06 AM | -23 | HIGH SCHOOL |
| 16 | 8:10 AM | -17 | MIDDLE SCHOOL |

Trip Summary

Trip: HIGH SCHOOL 03 PM

Vehicle: 3

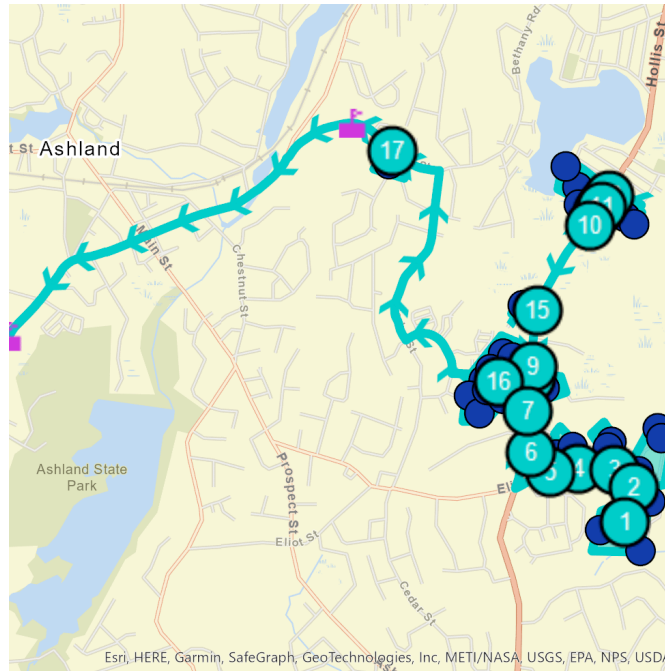


| STOP | TIME | STUDENTS | LOCATION |
|------|---------|----------|---------------------------------|
| 1 | 2:50 PM | 18 | MIDDLE SCHOOL |
| 2 | 2:55 PM | 23 | HIGH SCHOOL |
| 3 | 2:56 PM | -2 | 350 Pleasant St - Dream Station |
| 4 | 3:02 PM | 0 | Ivy Ln & Oak St |
| 5 | 3:03 PM | -2 | 166 Oak Street |
| 6 | 3:04 PM | -1 | 184 - 190 Oak Street |
| 7 | 3:06 PM | -6 | Oak St & Stoneybrook Dr |
| 8 | 3:08 PM | -1 | 171 Oregon Road |
| 9 | 3:09 PM | -3 | Oregon Road at Wilson Circle |
| 10 | 3:11 PM | -1 | 48 Oregon Road |
| 11 | 3:12 PM | -2 | Oregon Rd at Lincoln Road |
| 12 | 3:15 PM | -4 | Oregon Rd at Pilgrim Road |
| 13 | 3:18 PM | -2 | Oregon Rd & Vine St |
| 14 | 3:19 PM | 0 | Independence Ln & Oregon Rd |
| 15 | 3:21 PM | -11 | 69 Independence Ln |
| 16 | 3:22 PM | -5 | 32 Independence Ln |
| 17 | 3:23 PM | -1 | Independence Ln & Oak St |
| 18 | 3:33 PM | 0 | WARREN SCHOOL |

Trip Summary

Trip: HIGH SCHOOL 04 AM

Vehicle: 4

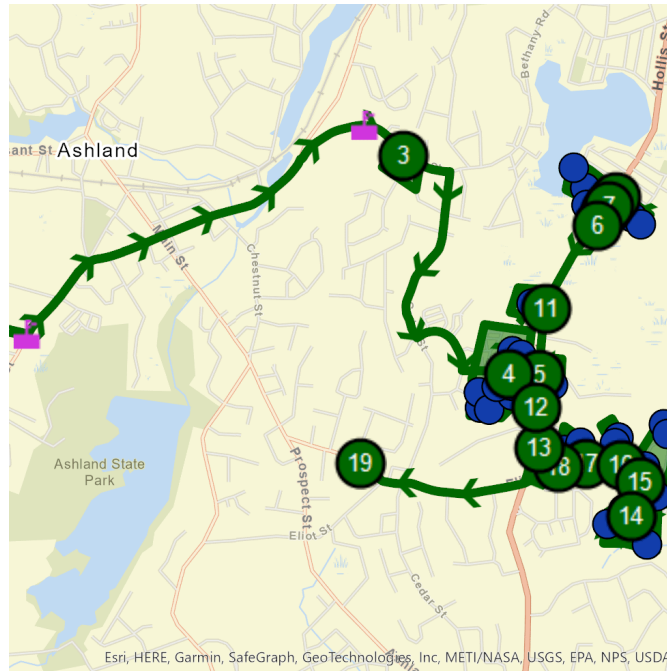


| STOP | TIME | STUDENTS | LOCATION |
|------|---------|----------|----------------------------------|
| 1 | 7:40 AM | 5 | Annetta Rd & Nancy Dr |
| 2 | 7:42 AM | 6 | Eliot St & Sheffield Dr |
| 3 | 7:43 AM | 2 | Eliot St at Caroline Rd |
| 4 | 7:44 AM | 4 | Eliot St & Tri St |
| 5 | 7:45 AM | 1 | Eliot St at Day Rd |
| 6 | 7:47 AM | 1 | 7 Nash Ave |
| 7 | 7:48 AM | 1 | Pond St & Tufts St |
| 8 | 7:49 AM | 1 | Pond St at Sewell St |
| 9 | 7:50 AM | 0 | 166 Pond Street |
| 10 | 7:53 AM | 1 | 34 Pond Street |
| 11 | 7:55 AM | 2 | Pond St at Greenhalge Rd |
| 12 | 7:57 AM | 2 | Pond St at Douglas Rd |
| 13 | 7:58 AM | 6 | Pond St at Washington Ave |
| 14 | 7:59 AM | 2 | Pond St & Rodman Rd |
| 15 | 8:02 AM | 1 | James Rd & Pond St |
| 16 | 8:04 AM | 11 | Algonquin Trail at Arrowhead Cir |
| 17 | 8:09 AM | 2 | 115 E Union St |
| 18 | 8:10 AM | -20 | HIGH SCHOOL |
| 19 | 8:16 AM | -28 | MIDDLE SCHOOL |

Trip Summary

Trip: HIGH SCHOOL 04 PM

Vehicle: 4

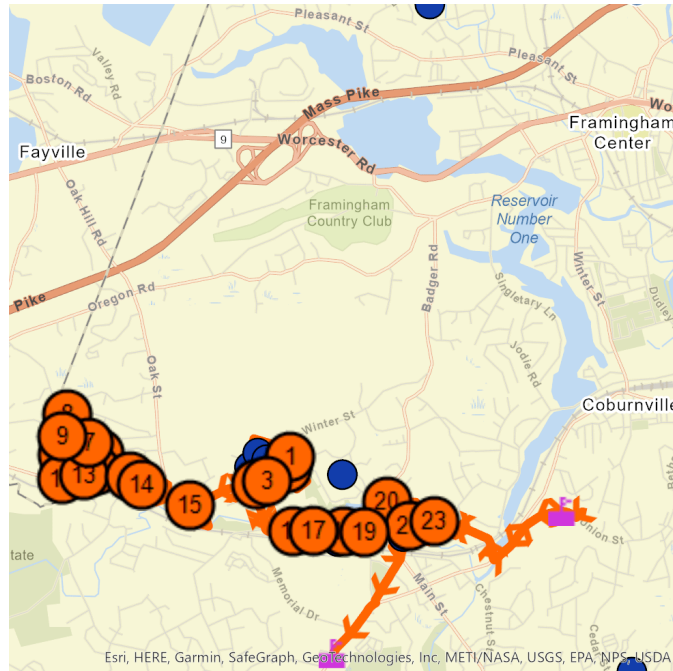


| STOP | TIME | STUDENTS | LOCATION |
|------|---------|----------|----------------------------------|
| 1 | 2:48 PM | 27 | MIDDLE SCHOOL |
| 2 | 2:55 PM | 21 | HIGH SCHOOL |
| 3 | 2:56 PM | -2 | 115 East Union Street |
| 4 | 3:06 PM | -10 | Algonquin Trail at Arrowhead Cir |
| 5 | 3:07 PM | -1 | Pond St & Sewell St |
| 6 | 3:10 PM | -1 | 34 Pond Street |
| 7 | 3:11 PM | -2 | Pond St at Greenhalge Rd |
| 8 | 3:13 PM | -2 | Pond St at Douglas Rd |
| 9 | 3:14 PM | -6 | Pond St at Washington Ave |
| 10 | 3:15 PM | -2 | Pond St & Rodman Rd |
| 11 | 3:18 PM | -1 | Pond St & James Rd |
| 12 | 3:20 PM | -2 | Pond St & Tufts St |
| 13 | 3:22 PM | -1 | Pond St at Nash Ave |
| 14 | 3:26 PM | -5 | Annetta Rd & Nancy Dr |
| 15 | 3:28 PM | -6 | Eliot St & Sheffield Dr |
| 16 | 3:29 PM | -2 | Eliot St at Adams Rd |
| 17 | 3:30 PM | -4 | Eliot St at Tri St |
| 18 | 3:31 PM | -1 | Eliot St at Day Rd |
| 19 | 3:35 PM | 0 | WARREN SCHOOL |

Trip Summary

Trip: HIGH SCHOOL 05 AM

Vehicle: 5



| STOP | TIME | STUDENTS | LOCATION |
|------|---------|----------|--|
| 1 | 7:34 AM | 1 | 80 Winter Street |
| 2 | 7:35 AM | 0 | Winter St at Bresnick La |
| 3 | 7:36 AM | 2 | Winter St at Parkhurst Drive |
| 4 | 7:37 AM | 4 | Winter St at Bobcat Hill Ln |
| 5 | 7:42 AM | 1 | 223 Cordaville Road |
| 6 | 7:44 AM | 2 | 39 Thomas Road |
| 7 | 7:45 AM | 2 | Thomas St at Diane Lane |
| 8 | 7:46 AM | 0 | Thomas St at Teller Dr |
| 9 | 7:47 AM | 1 | Mutley Run & Teller Dr |
| 10 | 7:48 AM | 3 | 47 Teller Dr |
| 11 | 7:52 AM | 1 | 267 Cordaville Road |
| 12 | 7:53 AM | 1 | 316 - 318 Cordaville Road |
| 13 | 7:55 AM | 0 | 286 Cordaville Rd |
| 14 | 7:57 AM | 0 | 200 Cordaville Road |
| 15 | 8:00 AM | 1 | Cordaville Rd & Endicott St |
| 16 | 8:04 AM | 0 | 285 Pleasant St |
| 17 | 8:08 AM | 2 | 197 Pleasant Street |
| 18 | 8:09 AM | 8 | Pleasant St at Metcalf Ave |
| 19 | 8:10 AM | 2 | Pleasant St at Tilton Ave |
| 20 | 8:12 AM | 4 | Raymond Marchetti St at Carl Ghilani Cir |

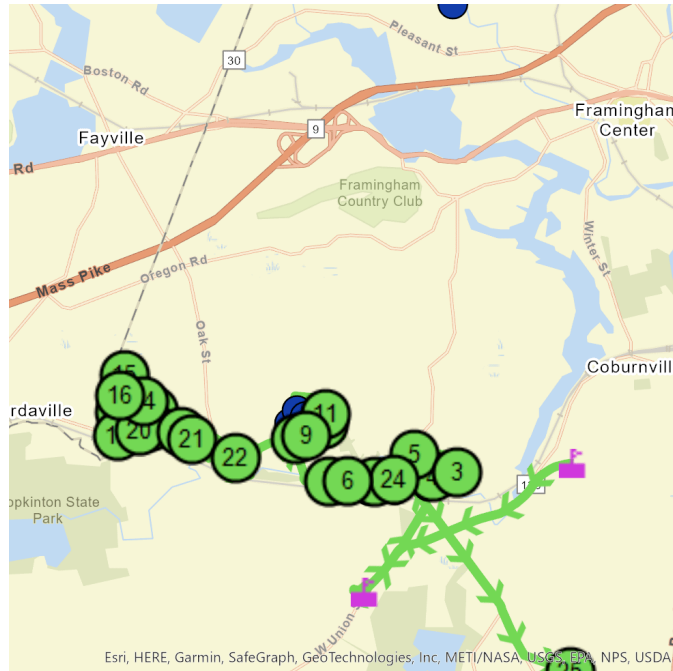
Trip: HIGH SCHOOL 05 AM

| STOP | TIME | STUDENTS | LOCATION |
|-------------|-------------|-----------------|-----------------------------|
| 21 | 8:14 AM | 12 | Concord St at Concord Court |
| 22 | 8:19 AM | -21 | HIGH SCHOOL |
| 23 | 8:23 AM | 1 | MINDESS SCHOOL |
| 24 | 8:27 AM | -27 | MIDDLE SCHOOL |

Trip Summary

Trip: HIGH SCHOOL 05 PM

Vehicle: 5



| STOP | TIME | STUDENTS | LOCATION |
|------|---------|----------|--|
| 1 | 2:45 PM | 21 | HIGH SCHOOL |
| 2 | 2:49 PM | 25 | MIDDLE SCHOOL |
| 3 | 2:53 PM | -1 | MINDESS SCHOOL |
| 4 | 2:53 PM | -10 | Concord St at Concord Ct |
| 5 | 2:55 PM | -4 | Raymond Marchetti St at Carl Ghilani Cir |
| 6 | 2:57 PM | -2 | 197 Pleasant Street |
| 7 | 2:58 PM | 0 | 285 Pleasant St |
| 8 | 3:00 PM | -4 | Winter St at Bobcat Hill Ln |
| 9 | 3:01 PM | -2 | Winter St at Parkhurst Dr |
| 10 | 3:02 PM | 0 | Winter St at Bresnick Ln |
| 11 | 3:03 PM | -1 | 80 Winter St |
| 12 | 3:06 PM | -1 | 223 Cordaville Road |
| 13 | 3:07 PM | -2 | 39 Thomas Rd |
| 14 | 3:08 PM | -2 | Thomas St at Diane Lane |
| 15 | 3:10 PM | 0 | Thomas Street at Teller Drive |
| 16 | 3:11 PM | -1 | Mutley Run & Teller Dr |
| 17 | 3:12 PM | -3 | 47 Teller Dr |
| 18 | 3:14 PM | -1 | 267 Cordaville Road |
| 19 | 3:15 PM | -1 | 318 Cordaville Rd |
| 20 | 3:16 PM | 0 | 286 Cordaville Rd |

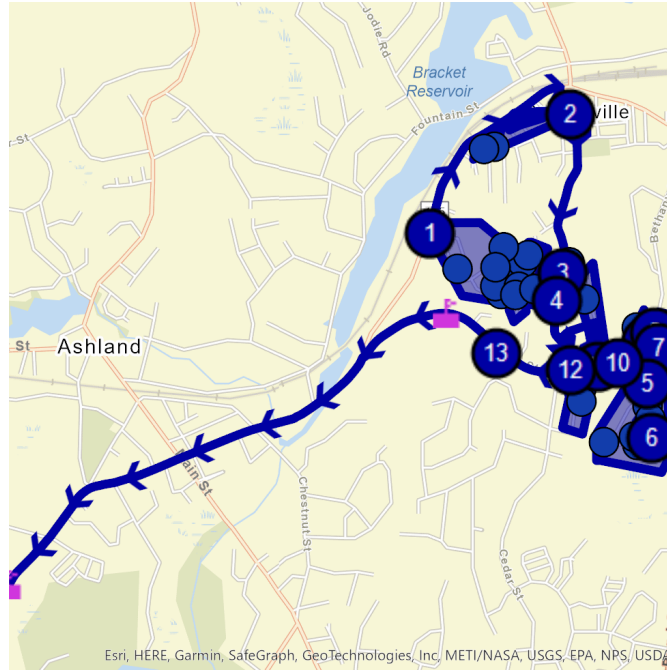
Trip: HIGH SCHOOL 05 PM

| STOP | TIME | STUDENTS | LOCATION |
|-------------|-------------|-----------------|-----------------------------|
| 21 | 3:18 PM | 0 | 200 Cordaville Road |
| 22 | 3:19 PM | -1 | Cordaville Rd & Endicott St |
| 23 | 3:23 PM | -8 | Pleasant St at Metcalf Ave |
| 24 | 3:24 PM | -2 | Pleasant St at Tilton Ave |
| 25 | 3:28 PM | 0 | WARREN SCHOOL |

Trip Summary

Trip: HIGH SCHOOL 06 AM

Vehicle: 6

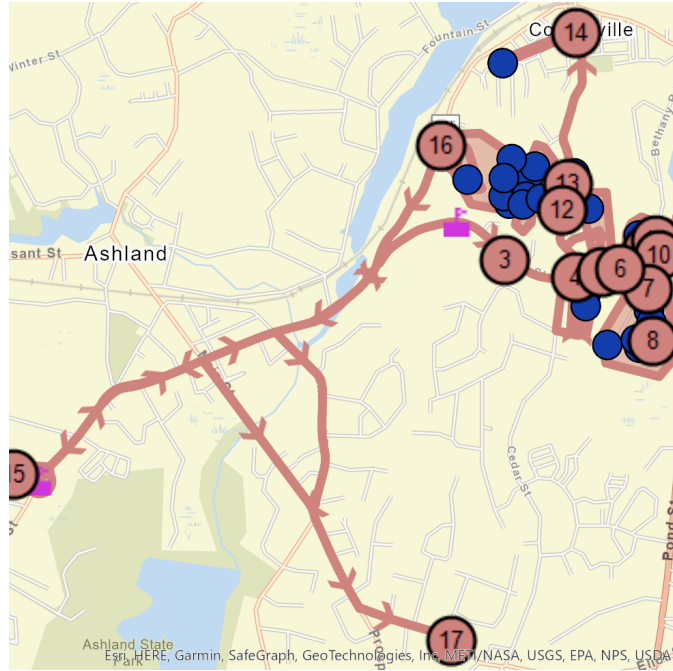


| STOP | TIME | STUDENTS | LOCATION |
|------|---------|----------|---------------------------------------|
| 1 | 7:43 AM | 6 | Roberts Rd & Waverly St |
| 2 | 7:45 AM | 2 | Fay Rd at Victory Street (Framingham) |
| 3 | 7:47 AM | 6 | 81 Higley Road |
| 4 | 7:48 AM | 17 | Higley Rd & Susan Ln |
| 5 | 7:50 AM | 0 | Shore Road & Greenwood Rd |
| 6 | 7:51 AM | 10 | Wenzell Rd & Williams Rd |
| 7 | 7:53 AM | 1 | Dustin Rd & Learned Rd |
| 8 | 7:55 AM | 2 | 229 East Union Street |
| 9 | 7:56 AM | 2 | 218 E Union St |
| 10 | 7:57 AM | 1 | 199 E Union St |
| 11 | 7:58 AM | 1 | E Union St & Hawthorne Rd |
| 12 | 7:59 AM | 2 | E Union St at Wesson Road |
| 13 | 8:02 AM | 0 | 117 E Union St |
| 14 | 8:03 AM | -18 | HIGH SCHOOL |
| 15 | 8:07 AM | -32 | MIDDLE SCHOOL |

Trip Summary

Trip: HIGH SCHOOL 06 PM

Vehicle: 6

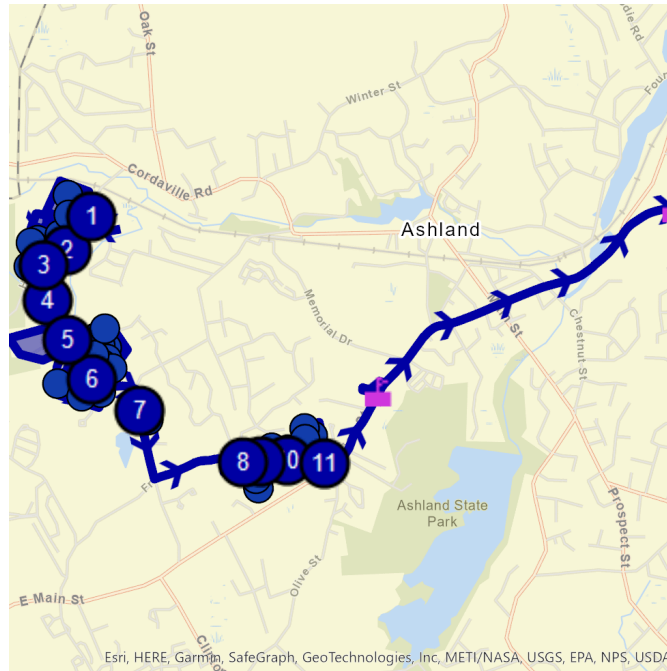


| STOP | TIME | STUDENTS | LOCATION |
|------|---------|----------|----------------------------------|
| 1 | 2:50 PM | 31 | MIDDLE SCHOOL |
| 2 | 2:55 PM | 18 | HIGH SCHOOL |
| 3 | 2:56 PM | 0 | 117 E Union St |
| 4 | 2:58 PM | -2 | E Union St & Wesson Rd |
| 5 | 3:00 PM | -1 | 187 E Union St |
| 6 | 3:02 PM | -1 | 199 E Union St 1 |
| 7 | 3:03 PM | 0 | Shore Rd & Greenwood Rd |
| 8 | 3:04 PM | -10 | Wenzell Rd & Williams Rd |
| 9 | 3:07 PM | -2 | 218 E Union St |
| 10 | 3:08 PM | -1 | Dustin Rd & Learned Rd |
| 11 | 3:10 PM | -2 | 229 E Union St |
| 12 | 3:12 PM | -17 | Higley Rd & Susan Ln |
| 13 | 3:13 PM | -6 | 81 Higley Road |
| 14 | 3:15 PM | -1 | Fay Rd & Victory St (Framingham) |
| 15 | 3:16 PM | 0 | JAMES JACKSON WAY & SCHOOL RD |
| 16 | 3:24 PM | -6 | Roberts Rd & Waverly St |
| 17 | 3:29 PM | 0 | WARREN SCHOOL |

Trip Summary

Trip: HIGH SCHOOL 07 AM

Vehicle: 7

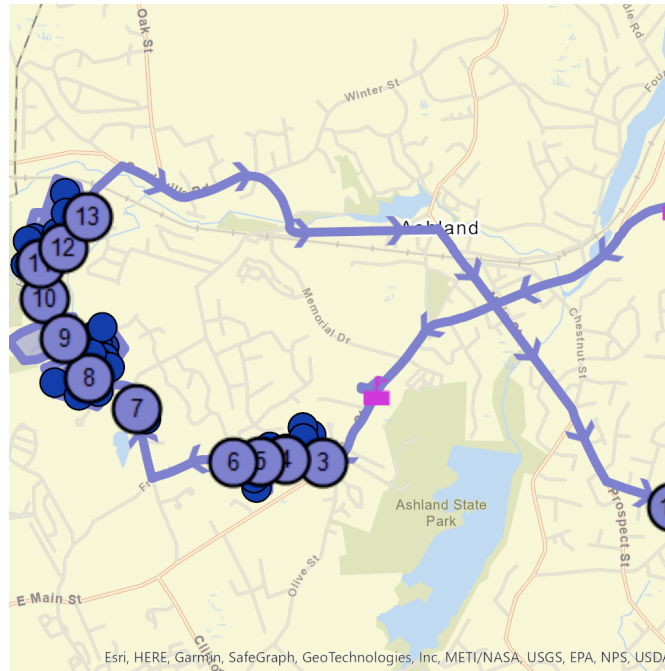


| STOP | TIME | STUDENTS | LOCATION |
|------|---------|----------|--------------------------------------|
| 1 | 7:39 AM | 4 | Howe Street at Boulder Hill Lane |
| 2 | 7:41 AM | 1 | Howe Street at Pinecrest Ln |
| 3 | 7:46 AM | 6 | Howe St at Holly Ln |
| 4 | 7:47 AM | 2 | 30 Cross Street |
| 5 | 7:48 AM | 0 | Cross Street at Saddle Hill Ln |
| 6 | 7:50 AM | 22 | Cross St & Fawn Ridge Rd & Summit Ln |
| 7 | 7:53 AM | 2 | 194 Cross St |
| 8 | 7:56 AM | 1 | Frankland Rd & Pennock Rd |
| 9 | 7:57 AM | 4 | Frankland Rd at Walkup Ln |
| 10 | 7:58 AM | 2 | 48 Frankland Road |
| 11 | 7:59 AM | 8 | Frankland Rd & Thurston Ln |
| 12 | 8:00 AM | -32 | MIDDLE SCHOOL |
| 13 | 8:10 AM | -20 | HIGH SCHOOL |

Trip Summary

Trip: HIGH SCHOOL 07 PM

Vehicle: 7

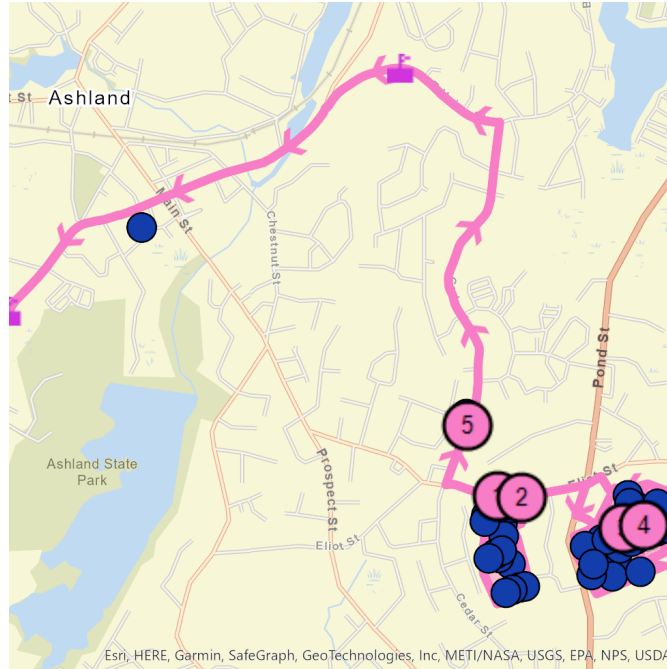


| STOP | TIME | STUDENTS | LOCATION |
|------|---------|----------|--------------------------------------|
| 1 | 2:45 PM | 20 | HIGH SCHOOL |
| 2 | 2:49 PM | 32 | MIDDLE SCHOOL |
| 3 | 2:51 PM | -8 | Frankland Rd & Thurston Ln |
| 4 | 2:52 PM | -2 | 48 Frankland Road |
| 5 | 2:53 PM | -4 | Frankland Rd at Walkup Lane |
| 6 | 2:55 PM | -1 | Frankland Road at Pennock Rd |
| 7 | 2:57 PM | -2 | 194 Cross St |
| 8 | 3:00 PM | -22 | Cross St & Fawn Ridge Rd & Summit Ln |
| 9 | 3:02 PM | 0 | Cross St at Saddle Hill Ln |
| 10 | 3:06 PM | -2 | 30 Cross Street |
| 11 | 3:09 PM | -6 | Howe St at Holly Ln |
| 12 | 3:11 PM | -1 | Howe St & Pinecrest Ln |
| 13 | 3:12 PM | -4 | Howe St at Boulder Hill Ln |
| 14 | 3:22 PM | 0 | WARREN SCHOOL |

Trip Summary

Trip: HIGH SCHOOL 08 AM

Vehicle: 8

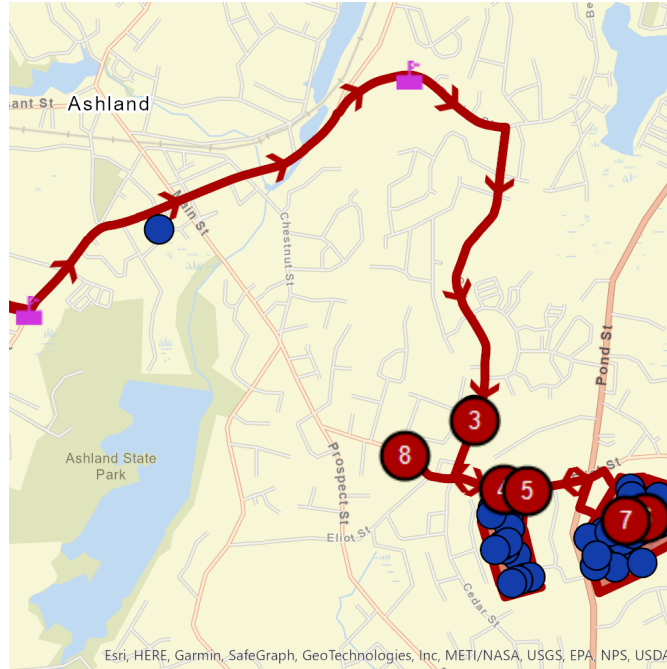


| STOP | TIME | STUDENTS | LOCATION |
|------|---------|----------|-----------------------------------|
| 1 | 7:49 AM | 21 | Eliot St & Mountain Gate Rd |
| 2 | 7:50 AM | 1 | 221 Eliot St |
| 3 | 7:52 AM | 24 | Eastbluff Road & Spyglass Hill Dr |
| 4 | 7:53 AM | 3 | Jennings Rd & Spyglass Hill Dr |
| 5 | 7:56 AM | 2 | 243 Cedar St |
| 6 | 8:00 AM | -24 | HIGH SCHOOL |
| 7 | 8:04 AM | -27 | MIDDLE SCHOOL |

Trip Summary

Trip: HIGH SCHOOL 08 PM

Vehicle: 8

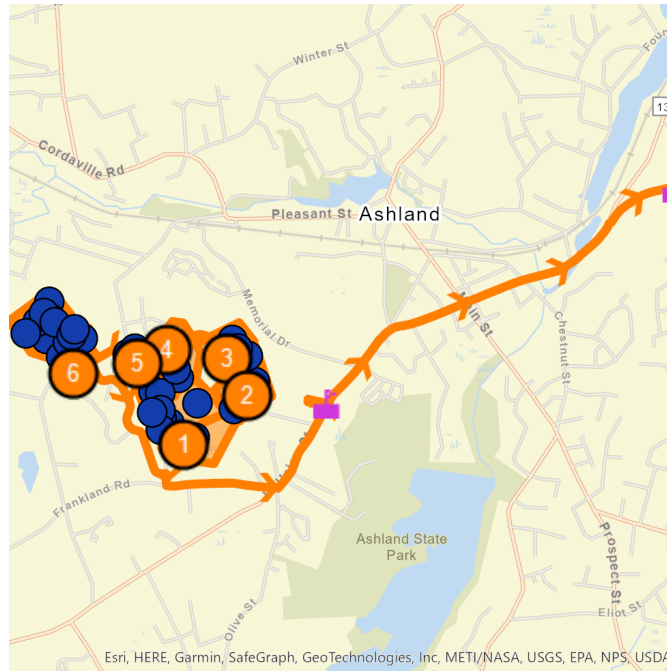


| STOP | TIME | STUDENTS | LOCATION |
|------|---------|----------|-----------------------------------|
| 1 | 2:50 PM | 25 | MIDDLE SCHOOL |
| 2 | 2:55 PM | 24 | HIGH SCHOOL |
| 3 | 2:59 PM | -2 | 243 Cedar St |
| 4 | 3:01 PM | -20 | Eliot St & Mountain Gate Rd |
| 5 | 3:02 PM | 0 | 221 Eliot St |
| 6 | 3:04 PM | -8 | Jennings Rd & Spyglass Hill Dr |
| 7 | 3:05 PM | -19 | Eastbluff Road & Spyglass Hill Dr |
| 8 | 3:08 PM | 0 | WARREN SCHOOL |

Trip Summary

Trip: HIGH SCHOOL 09 AM

Vehicle: 9

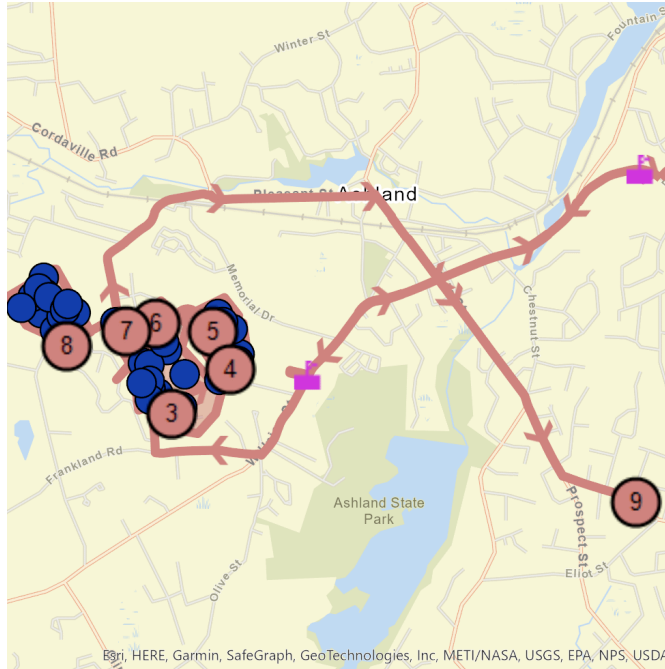


| STOP | TIME | STUDENTS | LOCATION |
|------|---------|----------|---------------------------------------|
| 1 | 7:44 AM | 6 | Orchard Rd & Pennock Rd & Winesap Way |
| 2 | 7:47 AM | 5 | Pennock Rd at Lorraine Drive |
| 3 | 7:48 AM | 3 | Lorraine Dr at Wilbur Dr |
| 4 | 7:50 AM | 3 | Orchard Rd at Wilbur Dr |
| 5 | 7:52 AM | 12 | Wilbur Drive at High St Ext |
| 6 | 7:55 AM | 21 | High St & Ridgewood St |
| 7 | 8:00 AM | -25 | MIDDLE SCHOOL |
| 8 | 8:07 AM | -25 | HIGH SCHOOL |

Trip Summary

Trip: HIGH SCHOOL 09 PM

Vehicle: 9

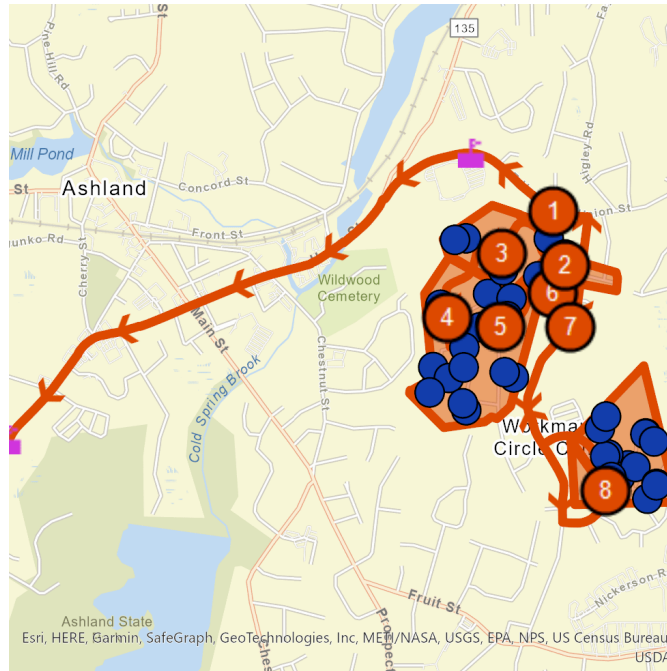


| STOP | TIME | STUDENTS | LOCATION |
|------|---------|----------|---------------------------------------|
| 1 | 2:45 PM | 26 | MIDDLE SCHOOL |
| 2 | 2:55 PM | 25 | HIGH SCHOOL |
| 3 | 3:02 PM | -6 | Orchard Rd & Pennock Rd & Winesap Way |
| 4 | 3:04 PM | -5 | Pennock Rd at Lorraine Drive |
| 5 | 3:05 PM | -3 | Lorraine Drive at Wilbur Dr |
| 6 | 3:07 PM | -5 | Orchard Rd at Wilbur Dr |
| 7 | 3:08 PM | -11 | Wilbur Drive at High Street Ext. |
| 8 | 3:09 PM | -21 | High St & Ridgewood St |
| 9 | 3:19 PM | 0 | WARREN SCHOOL |

Trip Summary

Trip: HIGH SCHOOL 10 AM

Vehicle: 10

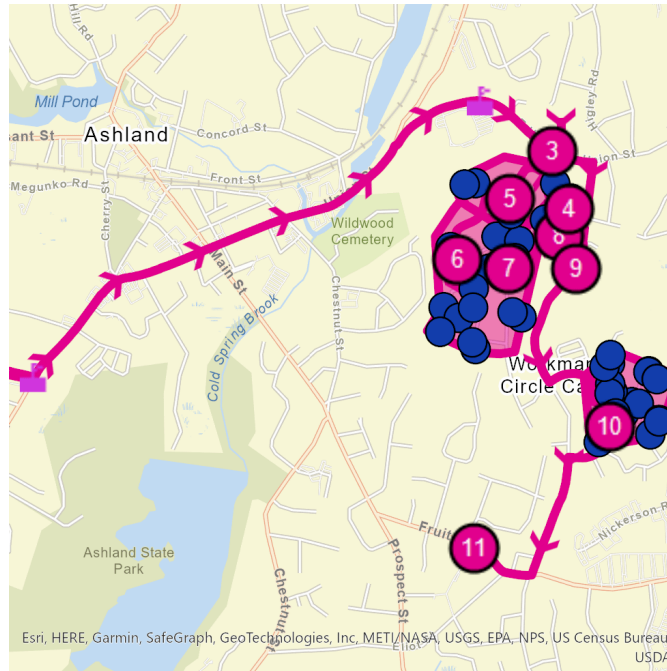


| STOP | TIME | STUDENTS | LOCATION |
|------|---------|----------|-----------------------------------|
| 1 | 7:44 AM | 0 | 141 East Union Street |
| 2 | 7:45 AM | 2 | 5 Grover Rd |
| 3 | 7:47 AM | 6 | Grover Rd & Cadorette Rd |
| 4 | 7:49 AM | 5 | Fatima Dr & Grover Rd |
| 5 | 7:51 AM | 13 | Blue Jay Ln & Wadsworth Rd |
| 6 | 7:52 AM | 1 | 10 Femia Road |
| 7 | 7:53 AM | 1 | 59 Cedar Street |
| 8 | 7:56 AM | 21 | Algonquin Trl & Captain Eames Cir |
| 9 | 8:00 AM | -19 | HIGH SCHOOL |
| 10 | 8:04 AM | -30 | MIDDLE SCHOOL |

Trip Summary

Trip: HIGH SCHOOL 10 PM

Vehicle: 10

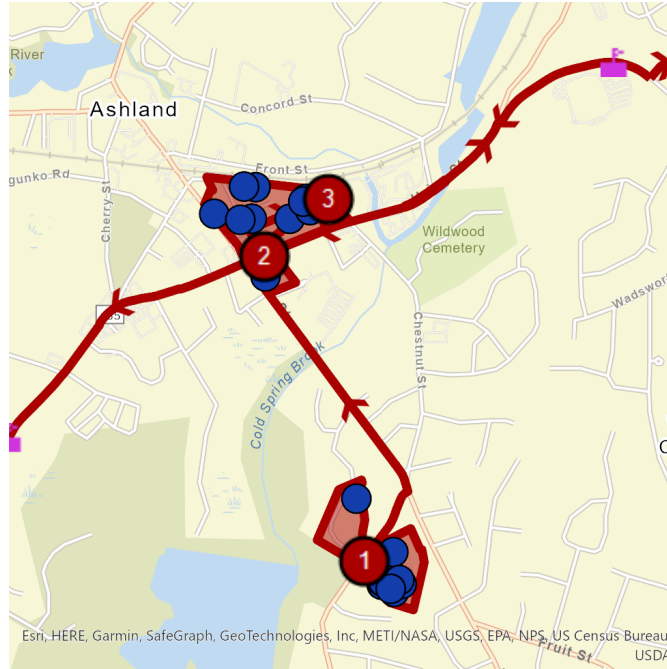


| STOP | TIME | STUDENTS | LOCATION |
|------|---------|----------|-----------------------------------|
| 1 | 2:50 PM | 33 | MIDDLE SCHOOL |
| 2 | 2:55 PM | 20 | HIGH SCHOOL |
| 3 | 2:57 PM | 0 | 141 E Union St |
| 4 | 2:59 PM | -2 | 5 Grover Rd |
| 5 | 3:01 PM | -6 | Cadorette Rd & Grover Rd |
| 6 | 3:03 PM | -6 | Fatima Dr & Grover Rd |
| 7 | 3:05 PM | -12 | Blue Jay Ln & Wadsworth Rd |
| 8 | 3:06 PM | -1 | 10 Femia Road |
| 9 | 3:07 PM | -1 | 59 Cedar Street |
| 10 | 3:10 PM | -25 | Algonquin Trl & Captain Eames Cir |
| 11 | 3:13 PM | 0 | WARREN SCHOOL |

Trip Summary

Trip: HIGH SCHOOL 11 AM

Vehicle: 11

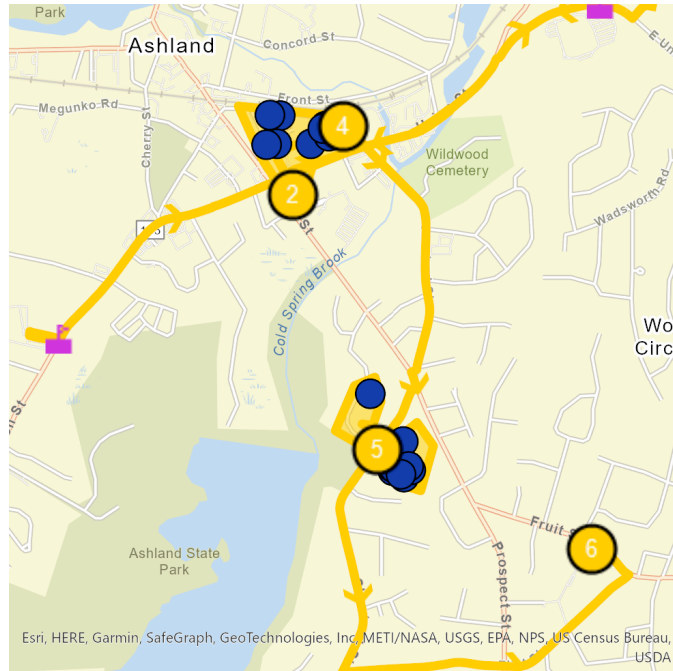


| STOP | TIME | STUDENTS | LOCATION |
|------|---------|----------|--|
| 1 | 7:48 AM | 20 | Chestnut St at Joanne Dr and Warren Rd |
| 2 | 7:51 AM | 1 | Union St at Alden St |
| 3 | 7:52 AM | 11 | Homer Ave at Central St |
| 4 | 7:54 AM | -16 | HIGH SCHOOL |
| 5 | 7:59 AM | -16 | MIDDLE SCHOOL |

Trip Summary

Trip: HIGH SCHOOL 11 PM

Vehicle: 11

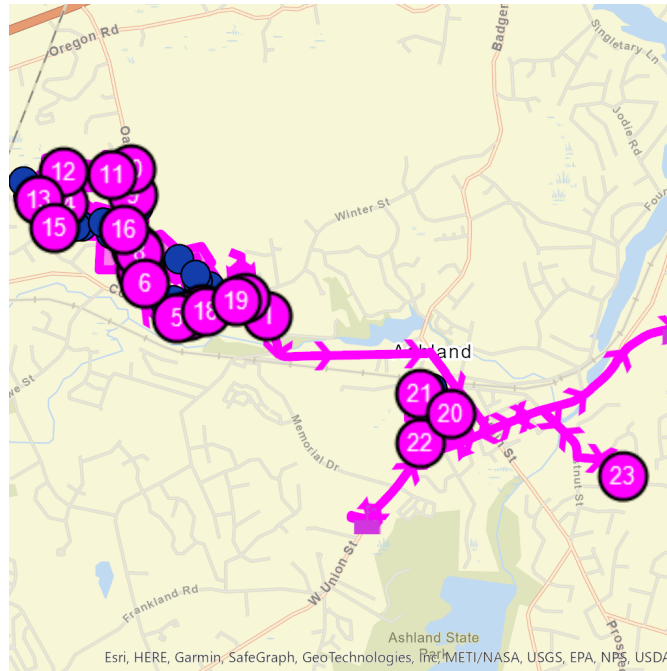


| STOP | TIME | STUDENTS | LOCATION |
|------|---------|----------|-------------------------------------|
| 1 | 2:45 PM | 15 | MIDDLE SCHOOL |
| 2 | 2:48 PM | -1 | Union St at Alden Street |
| 3 | 2:52 PM | 15 | HIGH SCHOOL |
| 4 | 2:55 PM | -9 | Homer Ave at Central St |
| 5 | 2:58 PM | -20 | CHESTNUT ST & JOANNE DR & WARREN RD |
| 6 | 3:02 PM | 0 | WARREN SCHOOL |

Trip Summary

Trip: HIGH SCHOOL 12 AM

Vehicle: 12



| STOP | TIME | STUDENTS | LOCATION |
|------|---------|----------|--|
| 1 | 7:24 AM | 2 | 35 Cordaville Rd |
| 2 | 7:27 AM | 0 | Cordaville Road at Rockwood Dr |
| 3 | 7:30 AM | 3 | Cordaville Road at Fox Hill Rd |
| 4 | 7:31 AM | 2 | 123 Cordaville Road |
| 5 | 7:32 AM | 2 | Cordaville Road at Hunters Ln |
| 6 | 7:34 AM | 1 | 23 Oak Street |
| 7 | 7:35 AM | 2 | 35 Oak Street |
| 8 | 7:38 AM | 3 | Oak Street at Kings Row |
| 9 | 7:39 AM | 7 | 111 Oak St |
| 10 | 7:40 AM | 3 | 137 Oak St |
| 11 | 7:41 AM | 2 | Heritage Ave at Belknap Circle and Aldrich Way |
| 12 | 7:42 AM | 0 | Heritage Ave at Harris Lane |
| 13 | 7:43 AM | 2 | Heritage Ave at Constitution St |
| 14 | 7:44 AM | 4 | Constitution St & Revere Way |
| 15 | 7:45 AM | 6 | Heritage Ave at Revere Way |
| 16 | 7:47 AM | 4 | Heritage Ave at Constitution St |
| 17 | 7:48 AM | 0 | Oak Street at Coburn Dr |
| 18 | 7:50 AM | 2 | 106 Cordaville Road |
| 19 | 7:51 AM | 0 | 72 Cordaville Road |
| 20 | 7:55 AM | 1 | 60 Summer Street |

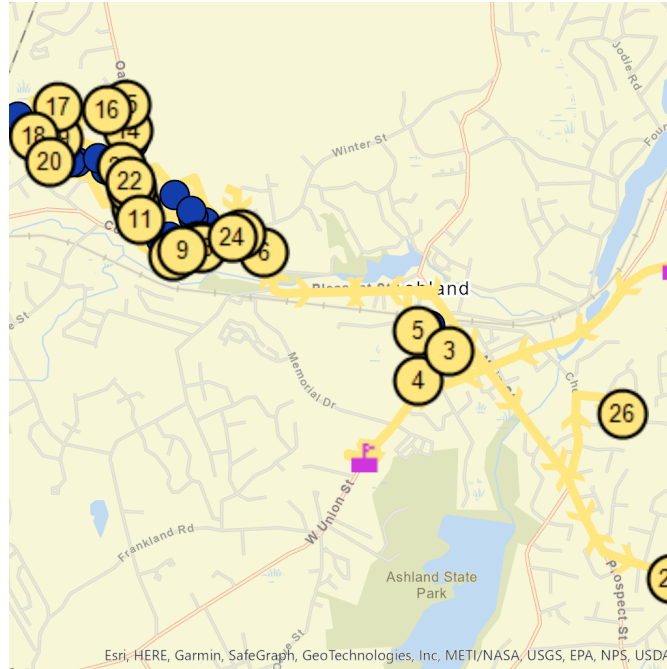
Trip: HIGH SCHOOL 12 AM

| STOP | TIME | STUDENTS | LOCATION |
|-------------|-------------|-----------------|-----------------------|
| 21 | 7:56 AM | 2 | Cherry St & Park Rd |
| 22 | 7:57 AM | 0 | 175 Cherry St |
| 23 | 8:00 AM | 0 | 38 Queen Isabella Way |
| 24 | 8:04 AM | -27 | MIDDLE SCHOOL |
| 25 | 8:08 AM | -21 | HIGH SCHOOL |

Trip Summary

Trip: HIGH SCHOOL 12 PM

Vehicle: 12



| STOP | TIME | STUDENTS | LOCATION |
|------|---------|----------|--|
| 1 | 2:45 PM | 21 | HIGH SCHOOL |
| 2 | 2:49 PM | 27 | MIDDLE SCHOOL |
| 3 | 2:52 PM | -1 | 60 Summer Street |
| 4 | 2:53 PM | 0 | 175 Cherry St |
| 5 | 2:54 PM | -2 | Cherry St & Park Rd |
| 6 | 2:57 PM | -2 | 35 Cordaville Rd |
| 7 | 2:58 PM | 0 | Cordaville Road at Rockwood Dr |
| 8 | 3:02 PM | -3 | Cordaville Rd at Fox Hill Road |
| 9 | 3:03 PM | -2 | 123 Cordaville Road |
| 10 | 3:04 PM | -2 | Cordaville Rd & Hunters Ln |
| 11 | 3:05 PM | -1 | 23 Oak Street |
| 12 | 3:06 PM | -2 | 35 Oak Street |
| 13 | 3:07 PM | -3 | Oak St at Kings Row |
| 14 | 3:08 PM | -6 | 111 Oak St |
| 15 | 3:09 PM | -4 | 137 Oak St |
| 16 | 3:10 PM | -2 | Heritage Ave at Belknap Circle and Aldrich Way |
| 17 | 3:12 PM | 0 | Heritage Ave at Harris Lane |
| 18 | 3:16 PM | -2 | Heritage Ave at Constitution Street |
| 19 | 3:17 PM | -4 | Constitution St & Revere Way |
| 20 | 3:18 PM | -6 | Revere Way at Heritage Ave |

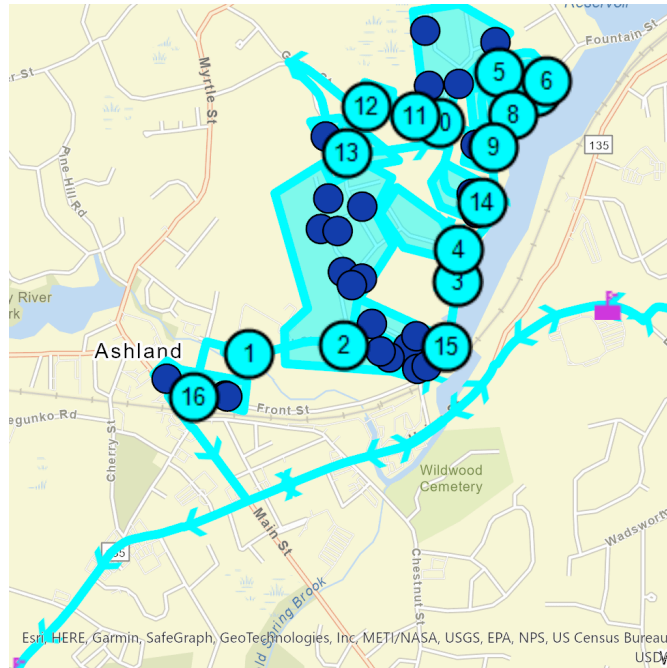
Trip: HIGH SCHOOL 12 PM

| STOP | TIME | STUDENTS | LOCATION |
|-------------|-------------|-----------------|--|
| 21 | 3:20 PM | -4 | Heritage Avenue at Constitution Street |
| 22 | 3:21 PM | 0 | Oak St at Coburn Road |
| 23 | 3:23 PM | -2 | 106 Cordaville Road |
| 24 | 3:24 PM | 0 | 72 Cordaville Road |
| 25 | 3:30 PM | 0 | WARREN SCHOOL |
| 26 | 3:34 PM | 0 | 38 Queen Isabella Way |

Trip Summary

Trip: HIGH SCHOOL 13 AM

Vehicle: 13

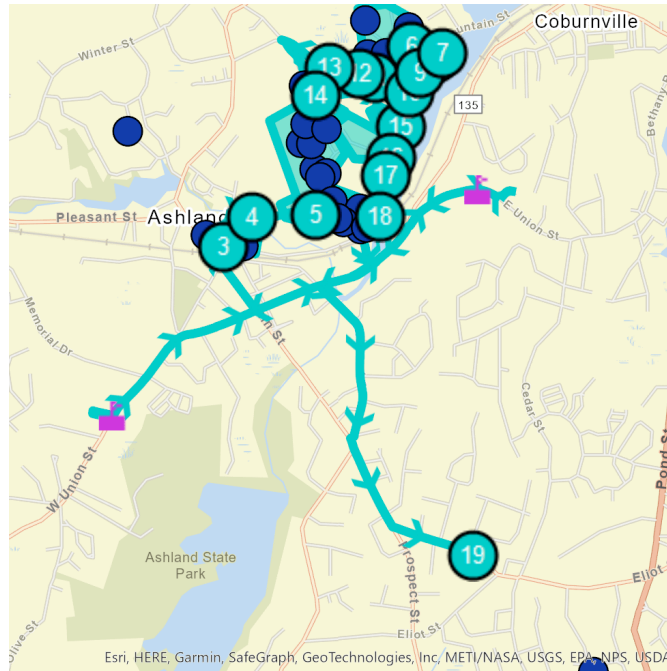


| STOP | TIME | STUDENTS | LOCATION |
|------|---------|----------|---|
| 1 | 7:33 AM | 0 | MINDEESS SCHOOL - EDP - (6th Grades to Middle School) |
| 2 | 7:34 AM | 12 | Concord St & Fiske Rd |
| 3 | 7:36 AM | 1 | 80 Fountain Street |
| 4 | 7:38 AM | 0 | Fountain Street at Upland Rd |
| 5 | 7:40 AM | 1 | 36 Cutler Drive |
| 6 | 7:41 AM | 0 | 191 Fountain St |
| 7 | 7:42 AM | 1 | 184 Fountain St |
| 8 | 7:43 AM | 0 | 172 Fountain St |
| 9 | 7:44 AM | 1 | Fountain St at Green St |
| 10 | 7:45 AM | 6 | Green St at Albert Ray Dr |
| 11 | 7:46 AM | 2 | 41 Green Street |
| 12 | 7:47 AM | 1 | 67 Green Street |
| 13 | 7:49 AM | 1 | Hilldale Rd at Hilldale Place |
| 14 | 7:51 AM | 3 | 8 Riverview Dr |
| 15 | 7:53 AM | 7 | Fountain St at Bellview Hts |
| 16 | 7:56 AM | 6 | Concord St & Front St |
| 17 | 8:00 AM | -21 | HIGH SCHOOL |
| 18 | 8:04 AM | -21 | MIDDLE SCHOOL |

Trip Summary

Trip: HIGH SCHOOL 13 PM

Vehicle: 13

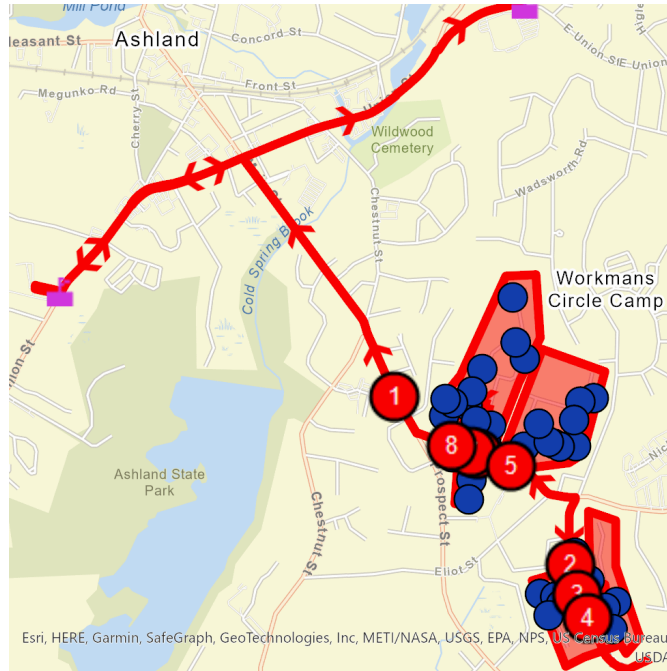


| STOP | TIME | STUDENTS | LOCATION |
|------|---------|----------|---------------------------------|
| 1 | 2:50 PM | 23 | MIDDLE SCHOOL |
| 2 | 2:55 PM | 21 | HIGH SCHOOL |
| 3 | 2:59 PM | -6 | Front St at Concord St |
| 4 | 3:00 PM | -2 | Mindess School - EDP |
| 5 | 3:02 PM | -12 | Concord St & Fiske Rd |
| 6 | 3:05 PM | -1 | 36 Cutler Drive |
| 7 | 3:06 PM | 0 | 191 Fountain Street |
| 8 | 3:07 PM | -1 | 184 Fountain Street |
| 9 | 3:08 PM | 0 | 172 Fountain Street |
| 10 | 3:09 PM | -1 | Fountain St & Green St |
| 11 | 3:11 PM | -6 | Green St at Albert Ray Dr |
| 12 | 3:12 PM | -2 | 41 Green Street |
| 13 | 3:13 PM | -1 | 67 Green Street |
| 14 | 3:15 PM | -1 | Hilldale Rd at Hilldale Place |
| 15 | 3:17 PM | -3 | 12 Riverview Dr |
| 16 | 3:18 PM | 0 | Fountain St & Upland Rd |
| 17 | 3:19 PM | -1 | 80 Fountain Street |
| 18 | 3:20 PM | -7 | Fountain St at Bellview Heights |
| 19 | 3:24 PM | 0 | WARREN SCHOOL |

Trip Summary

Trip: HIGH SCHOOL 14 AM

Vehicle: 14

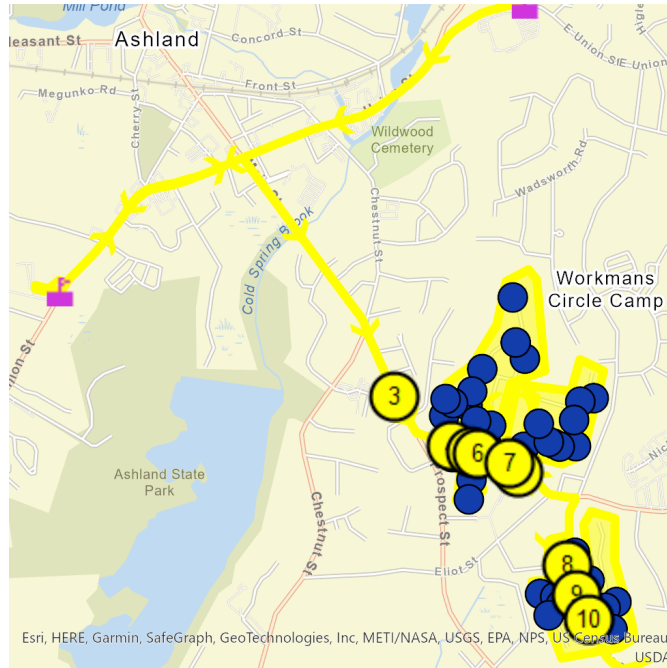


| STOP | TIME | STUDENTS | LOCATION |
|------|---------|----------|-------------------------------|
| 1 | 7:32 AM | 0 | 45 Prospect St |
| 2 | 7:35 AM | 2 | Cedar Street at Longhill Road |
| 3 | 7:38 AM | 6 | Cedar St at Shady Hollow Path |
| 4 | 7:41 AM | 7 | Cedar St & Edward Dr |
| 5 | 7:43 AM | 15 | Fruit St at Davis Farm Road |
| 6 | 7:46 AM | 15 | Fruit St & Wayside Ln |
| 7 | 7:49 AM | 4 | Fruit St at Crestwood Dr |
| 8 | 7:50 AM | 1 | Fruit St & Pond View Ln |
| 9 | 8:00 AM | -30 | MIDDLE SCHOOL |
| 10 | 8:10 AM | -20 | HIGH SCHOOL |

Trip Summary

Trip: HIGH SCHOOL 14 PM

Vehicle: 14

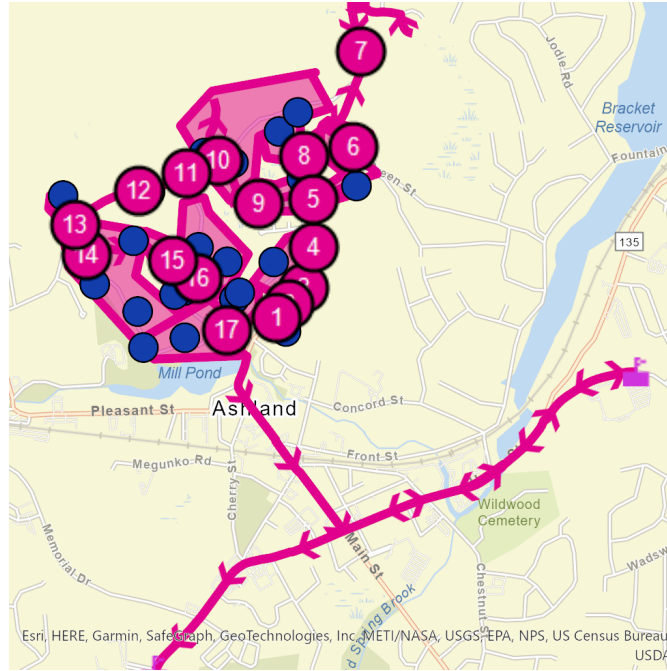


| STOP | TIME | STUDENTS | LOCATION |
|------|---------|----------|-------------------------------|
| 1 | 2:45 PM | 20 | HIGH SCHOOL |
| 2 | 2:55 PM | 30 | MIDDLE SCHOOL |
| 3 | 3:00 PM | 0 | 45 Prospect St |
| 4 | 3:01 PM | -3 | Fruit St & Pond View Ln |
| 5 | 3:02 PM | -2 | Fruit St at Crestwood Drive |
| 6 | 3:03 PM | -15 | Fruit St & Wayside Ln |
| 7 | 3:07 PM | -15 | Fruit Street at Davis Farm Rd |
| 8 | 3:11 PM | -2 | Cedar Street at Longhill Road |
| 9 | 3:12 PM | -6 | Cedar St at Shady Hollow Path |
| 10 | 3:13 PM | -7 | Cedar Street at Edwards Drive |
| 11 | 3:17 PM | 0 | WARREN SCHOOL |

Trip Summary

Trip: HIGH SCHOOL 15 AM

Vehicle: 15

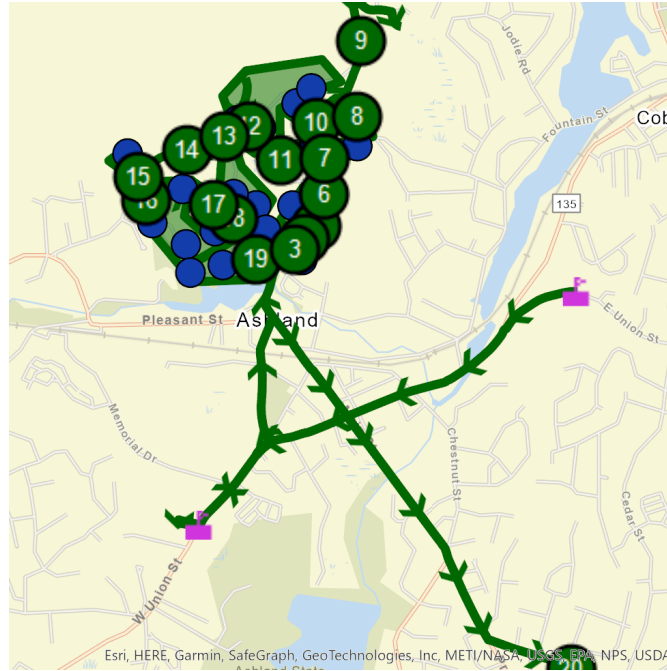


| STOP | TIME | STUDENTS | LOCATION |
|------|---------|----------|--|
| 1 | 7:31 AM | 1 | Moran Dr & Myrtle St |
| 2 | 7:32 AM | 0 | 89 Myrtle St |
| 3 | 7:33 AM | 3 | Myrtle St & W Mountain Ln |
| 4 | 7:34 AM | 1 | 133 Myrtle Street |
| 5 | 7:35 AM | 4 | Myrtle St & Acton Rd |
| 6 | 7:36 AM | 3 | Green St at Chickering Ln |
| 7 | 7:39 AM | 2 | 262 Myrtle Street |
| 8 | 7:43 AM | 2 | Myrtle St & White Rock Rd |
| 9 | 7:44 AM | 2 | 33 Strobus Ln |
| 10 | 7:45 AM | 6 | Winter St at Woodbridge Ln |
| 11 | 7:47 AM | 3 | 190 Winter St. |
| 12 | 7:48 AM | 2 | 161 Winter Street |
| 13 | 7:49 AM | 2 | Winter Street at Harrington Drive |
| 14 | 7:50 AM | 5 | Cedar Hill Rd & Sudbury Rd |
| 15 | 7:52 AM | 4 | Cedar Hill Rd at Birch Hill Rd |
| 16 | 7:54 AM | 4 | Hickory Rd & Pine Hill Rd |
| 17 | 7:55 AM | 6 | Pine Hill Rd at Birch Ln and Birch Hill Rd |
| 18 | 7:59 AM | -26 | HIGH SCHOOL |
| 19 | 8:03 AM | -24 | MIDDLE SCHOOL |

Trip Summary

Trip: HIGH SCHOOL 15 PM

Vehicle: 15

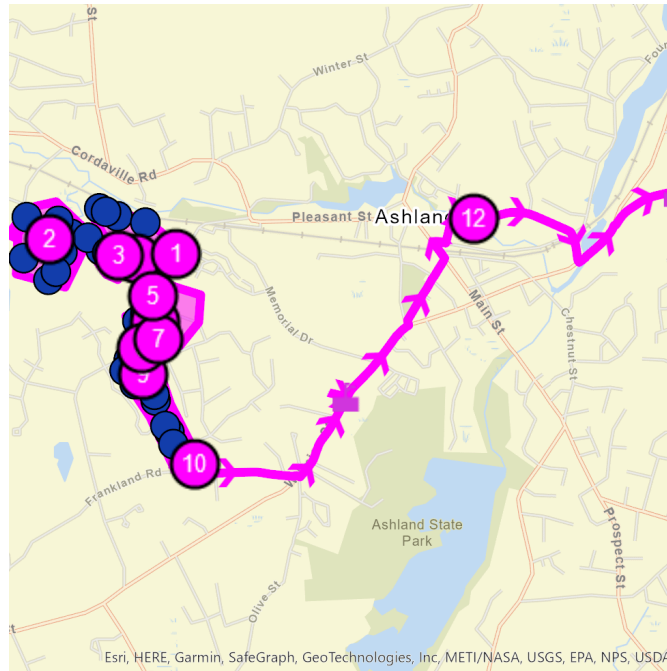


| STOP | TIME | STUDENTS | LOCATION |
|------|---------|----------|--|
| 1 | 2:45 PM | 26 | HIGH SCHOOL |
| 2 | 2:49 PM | 24 | MIDDLE SCHOOL |
| 3 | 2:53 PM | -1 | Moran Dr & Myrtle St |
| 4 | 2:54 PM | 0 | 89 Myrtle St |
| 5 | 2:55 PM | -3 | Myrtle St & W Mountain Ln |
| 6 | 2:56 PM | -1 | 133 Myrtle Street |
| 7 | 2:57 PM | -4 | Myrtle St & Acton Rd |
| 8 | 2:59 PM | -3 | Green St at Chickering Lane |
| 9 | 3:03 PM | -2 | 262 Myrtle Street |
| 10 | 3:05 PM | -2 | Myrtle St & White Rock Rd |
| 11 | 3:06 PM | -2 | 33 Strobus Ln |
| 12 | 3:07 PM | -6 | Winter St at Woodbridge Ln |
| 13 | 3:09 PM | -3 | 190 Winter St. |
| 14 | 3:10 PM | -2 | 161 Winter Street |
| 15 | 3:11 PM | -2 | Winter Street at Harrington Drive |
| 16 | 3:12 PM | -5 | Sudbury Rd at Cedar Hill Rd |
| 17 | 3:14 PM | -4 | Cedar Hill Rd at Birch Hill Rd |
| 18 | 3:15 PM | -4 | Hickory Rd & Pine Hill Rd |
| 19 | 3:17 PM | -6 | Pine Hill Rd at Birch Ln and Birch Hill Rd |
| 20 | 3:24 PM | 0 | WARREN SCHOOL |

Trip Summary

Trip: HIGH SCHOOL 16 AM

Vehicle: 16

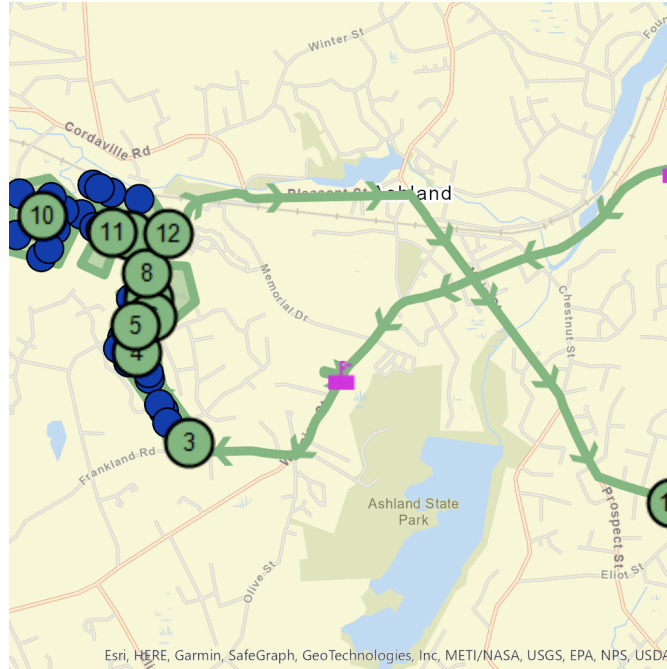


| STOP | TIME | STUDENTS | LOCATION |
|------|---------|----------|---------------------------------|
| 1 | 7:36 AM | 5 | High St at Ramblewood Dr |
| 2 | 7:39 AM | 12 | Indian Brook Rd & Sandstone Way |
| 3 | 7:41 AM | 4 | Whitmore Drive at Burnham Cir |
| 4 | 7:42 AM | 3 | 32 Whitmore Dr |
| 5 | 7:43 AM | 2 | 120 High Street |
| 6 | 7:44 AM | 2 | High St & Russet Hill Rd |
| 7 | 7:45 AM | 1 | High St & High Street Ext |
| 8 | 7:46 AM | 2 | 176 High Street |
| 9 | 7:47 AM | 9 | Hardwick Rd & Sterling Way |
| 10 | 7:49 AM | 6 | Hardwick Rd & Pennock Rd |
| 11 | 8:00 AM | -29 | MIDDLE SCHOOL |
| 12 | 8:00 AM | 0 | MINDESS SCHOOL |
| 13 | 8:08 AM | -17 | HIGH SCHOOL |

Trip Summary

Trip: HIGH SCHOOL 16 PM

Vehicle: 16

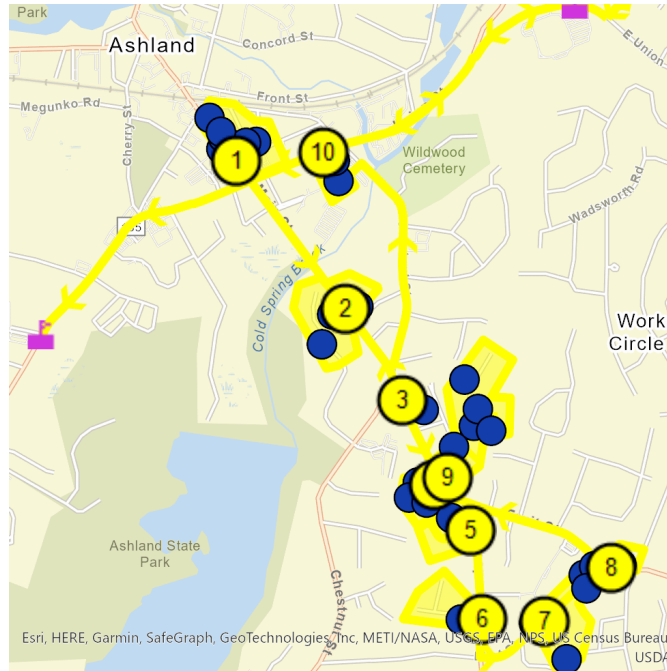


| STOP | TIME | STUDENTS | LOCATION |
|------|---------|----------|---------------------------------|
| 1 | 2:45 PM | 17 | HIGH SCHOOL |
| 2 | 2:59 PM | 28 | MIDDLE SCHOOL |
| 3 | 3:02 PM | -6 | Hardwick Rd & Pennock Rd |
| 4 | 3:04 PM | -9 | Hardwick Rd & Sterling Way |
| 5 | 3:05 PM | -2 | 176 High Street |
| 6 | 3:06 PM | -1 | High St & High Street Ext |
| 7 | 3:07 PM | -2 | High St & Russet Hill Rd |
| 8 | 3:08 PM | -2 | 120 High Street |
| 9 | 3:09 PM | -3 | 32 Whittemore Dr |
| 10 | 3:11 PM | -11 | Indian Brook Rd & Sandstone Way |
| 11 | 3:13 PM | -4 | Whittemore Drive at Burnham Cir |
| 12 | 3:18 PM | -5 | High Street at Ramblewood Dr |
| 13 | 3:25 PM | 0 | WARREN SCHOOL |

Trip Summary

Trip: HIGH SCHOOL 17 AM

Vehicle: 17

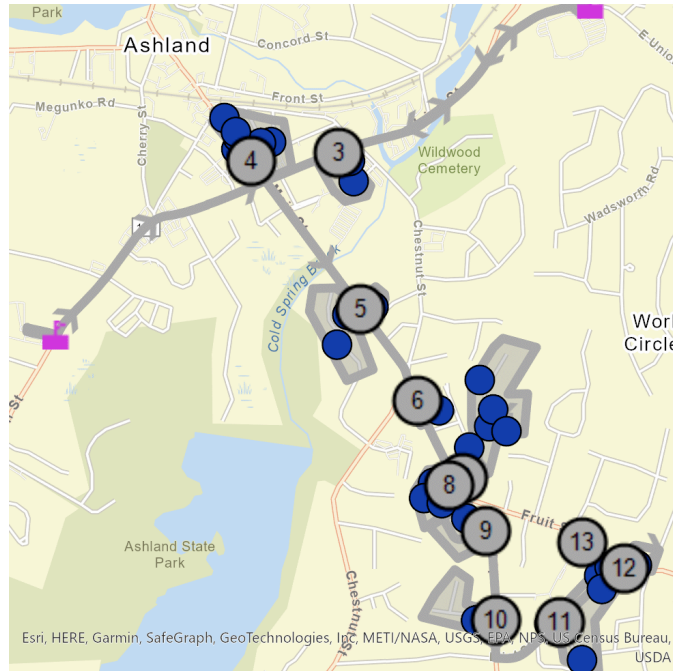


| STOP | TIME | STUDENTS | LOCATION |
|------|---------|----------|---|
| 1 | 7:40 AM | 9 | Central St & Main St |
| 2 | 7:42 AM | 7 | Main St & Warren Rd |
| 3 | 7:44 AM | 2 | 14 Prospect St |
| 4 | 7:45 AM | 5 | Prospect Street at New Castle Road |
| 5 | 7:46 AM | 3 | Prospect Street at New Castle Road 2nd Entrance |
| 6 | 7:47 AM | 1 | Prospect St at Prospect Heights |
| 7 | 7:48 AM | 7 | Eliot St & Longhill Rd |
| 8 | 7:49 AM | 2 | Eliot St & Fruit St. |
| 9 | 7:54 AM | 7 | Prospect Street at Stagecoach Drive |
| 10 | 7:57 AM | 2 | Columbus Ave & Union St |
| 11 | 7:59 AM | -22 | HIGH SCHOOL |
| 12 | 8:04 AM | -23 | MIDDLE SCHOOL |

Trip Summary

Trip: HIGH SCHOOL 17 PM

Vehicle: 17

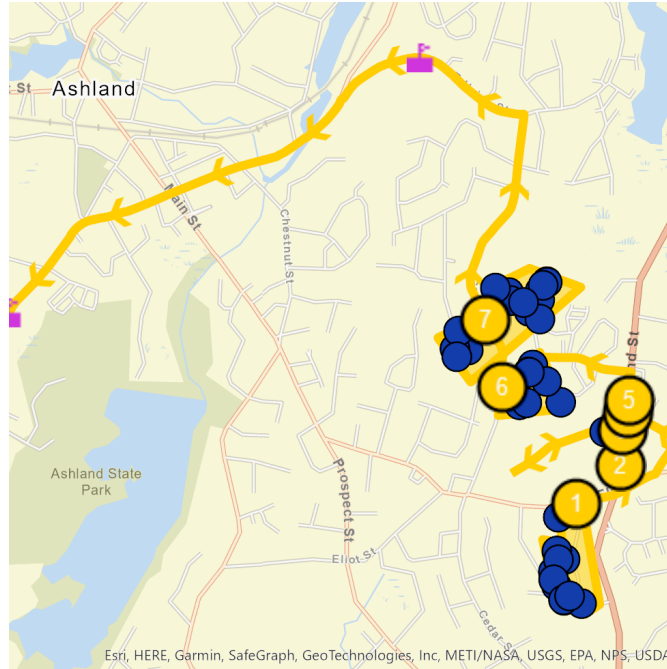


| STOP | TIME | STUDENTS | LOCATION |
|------|---------|----------|---|
| 1 | 2:51 PM | 23 | MIDDLE SCHOOL |
| 2 | 2:55 PM | 22 | HIGH SCHOOL |
| 3 | 2:58 PM | -2 | Columbus Ave & Union St |
| 4 | 2:59 PM | -9 | Central St & Main St |
| 5 | 3:02 PM | -7 | Main St & Warren Rd |
| 6 | 3:03 PM | -2 | 14 Prospect St |
| 7 | 3:06 PM | -7 | 3Prospect Street at Stagecoach Drive |
| 8 | 3:07 PM | -5 | Prospect Street at New Castle Road |
| 9 | 3:08 PM | -3 | Prospect Street at New Castle Road 2nd Entrance |
| 10 | 3:09 PM | -1 | Prospect Street at Prospect Heights |
| 11 | 3:10 PM | -7 | Eliot St & Longhill Rd |
| 12 | 3:11 PM | -2 | Eliot St & Fruit St. |
| 13 | 3:13 PM | 0 | WARREN SCHOOL |

Trip Summary

Trip: HIGH SCHOOL 18 AM

Vehicle: 18

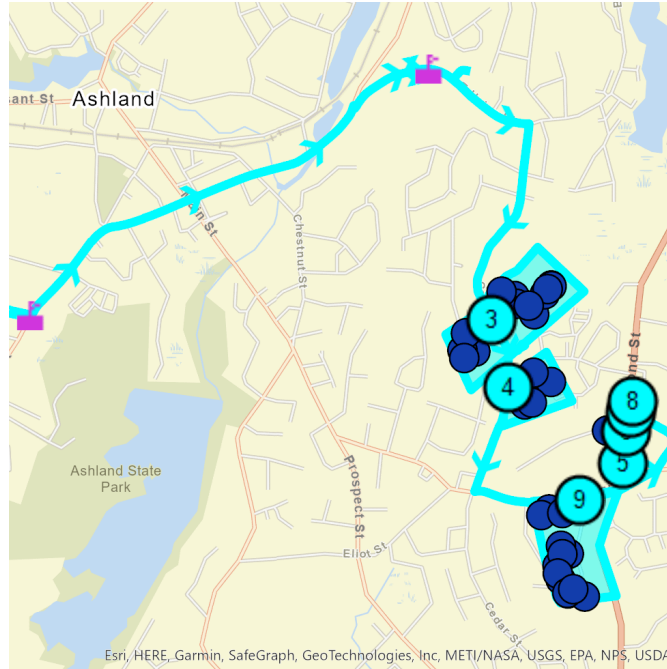


| STOP | TIME | STUDENTS | LOCATION |
|------|---------|----------|---|
| 1 | 7:51 AM | 13 | Eliot St & Leland Farm Rd |
| 2 | 7:52 AM | 1 | 255 Pond St |
| 3 | 7:56 AM | 1 | Pond St & Nickerson |
| 4 | 7:58 AM | 0 | Pond St & Tri St |
| 5 | 7:59 AM | 1 | Pond St & Tufts St |
| 6 | 8:01 AM | 7 | Captain Eames Cir & Cedar St |
| 7 | 8:02 AM | 20 | Cedar Street at Captain Eames Cir and Primrose Lane |
| 8 | 8:06 AM | -26 | HIGH SCHOOL |
| 9 | 8:10 AM | -17 | MIDDLE SCHOOL |

Trip Summary

Trip: HIGH SCHOOL 18 PM

Vehicle: 18

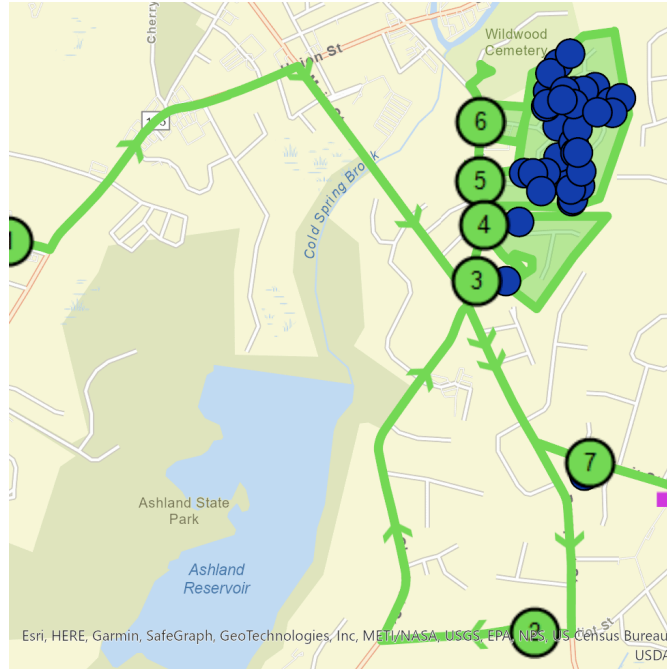


| STOP | TIME | STUDENTS | LOCATION |
|------|---------|----------|---|
| 1 | 2:50 PM | 16 | MIDDLE SCHOOL |
| 2 | 2:56 PM | 24 | HIGH SCHOOL |
| 3 | 3:01 PM | -18 | Cedar Street at Captain Eames Cir and Primrose Lane |
| 4 | 3:03 PM | -4 | Captain Eames Cir & Cedar St |
| 5 | 3:06 PM | -1 | 255 Pond St |
| 6 | 3:08 PM | -1 | Pond St & Nickerson Rd |
| 7 | 3:10 PM | 0 | Pond St & Tri St |
| 8 | 3:11 PM | -1 | Pond St & Tufts St |
| 9 | 3:13 PM | -15 | Eliot St & Leland Farm Rd |

Trip Summary

Trip: WARREN SCHOOL 17 AM

Vehicle: 17

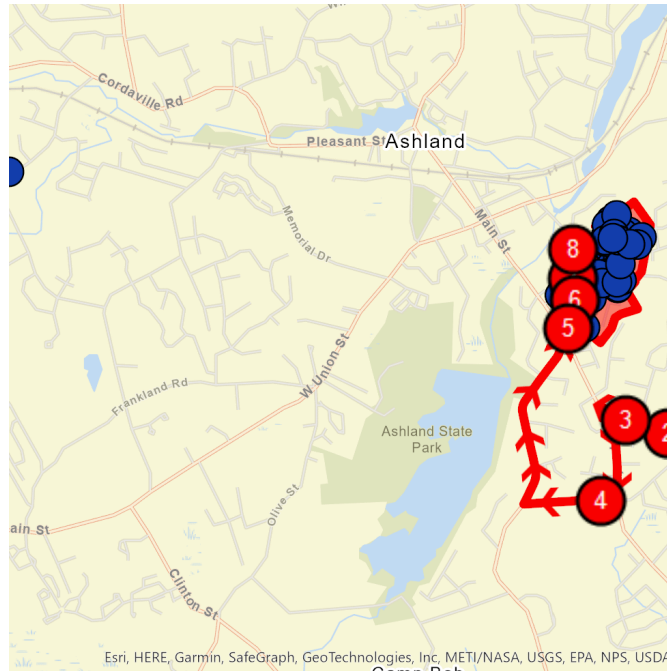


| STOP | TIME | STUDENTS | LOCATION |
|------|---------|----------|------------------------------------|
| 1 | 8:35 AM | 0 | MIDDLE SCHOOL |
| 2 | 8:40 AM | 0 | 73 Eliot St |
| 3 | 8:44 AM | 1 | Chestnut St at Tower Rd |
| 4 | 8:45 AM | 1 | Chestnut St & Old Connecticut Path |
| 5 | 8:46 AM | 35 | America Blvd & Chestnut St |
| 6 | 8:48 AM | 0 | Chestnut St & Queen Isabella Way |
| 7 | 8:50 AM | 1 | 18 Fruit St |
| 8 | 8:51 AM | -38 | WARREN SCHOOL |

Trip Summary

Trip: WARREN SCHOOL 17 PM

Vehicle: 17



| STOP | TIME | STUDENTS | LOCATION |
|------|---------|----------|------------------------------------|
| 1 | 3:25 PM | 39 | WARREN SCHOOL |
| 2 | 3:26 PM | -4 | Warren School |
| 3 | 3:27 PM | -1 | 17 Fruit St |
| 4 | 3:29 PM | 0 | 73 Eliot St |
| 5 | 3:32 PM | -1 | Chestnut St at Tower Rd |
| 6 | 3:33 PM | -1 | Chestnut St & Old Connecticut Path |
| 7 | 3:34 PM | -32 | America Blvd & Chestnut St |
| 8 | 3:35 PM | 0 | Chestnut St & Queen Isabella Way |