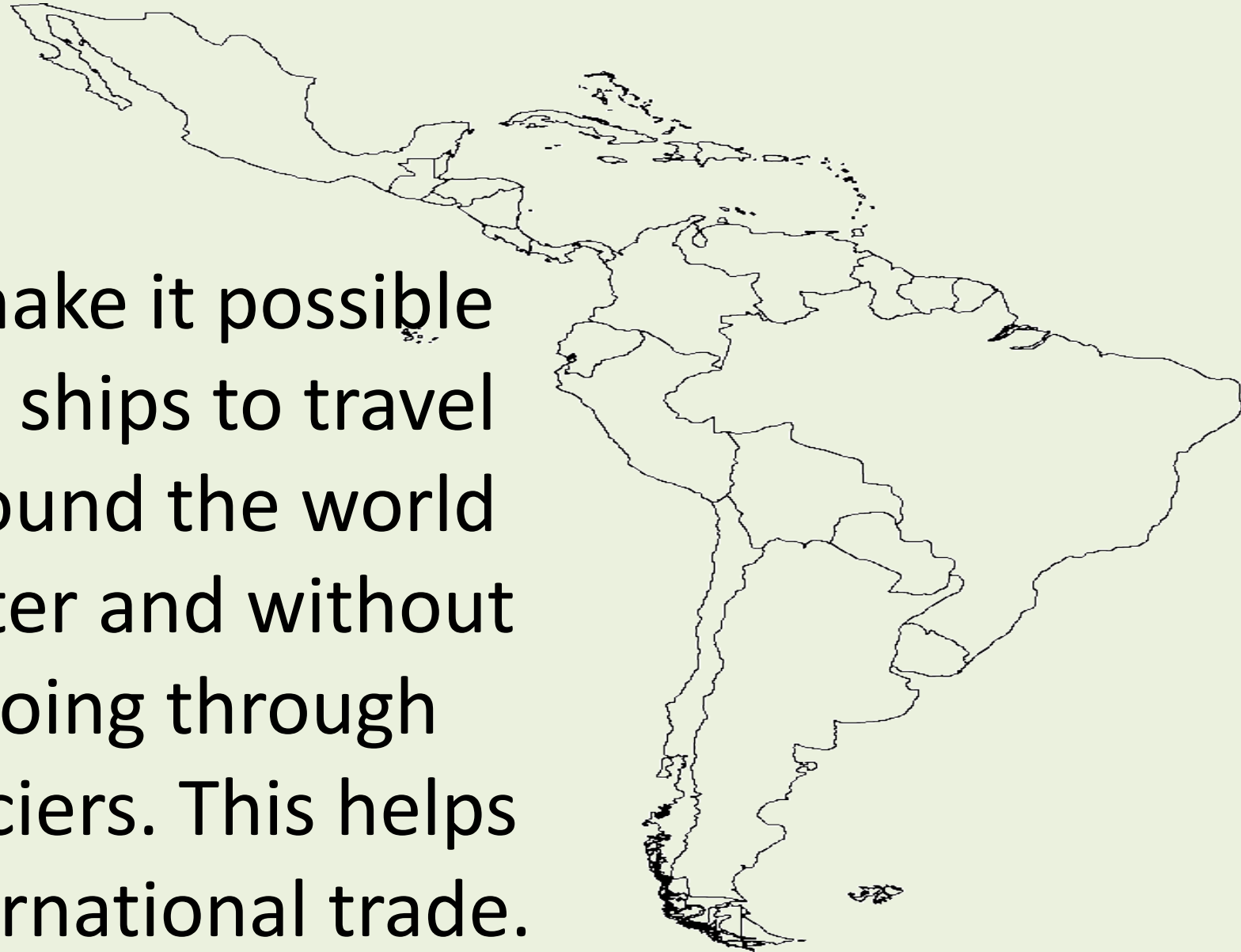


# Warm-Up 1/8/16

- Login to the laptop on your desk the same way you would login in the computer lab.
- Go to [join.quizzizz.com](http://join.quizzizz.com)
- Type in the game code: 93335
- You may begin once you get logged in
- If you finish early, work on your vocabulary journal (using the words on the white board, tell where items are located and why they are important) until we are ready to finish the physical features of Latin America.

I make it possible  
for ships to travel  
around the world  
faster and without  
going through  
glaciers. This helps  
international trade.



# Panama Canal

Color a bold purple line.  
See atlas pg. 16 for help.



# Panama Canal

- Located on the Isthmus of Panama, the Panama Canal links the Atlantic and Pacific Oceans.
- French started it, USA finished it. Shorter & safer trade route to travel/ **circumnavigate** (remind yourself of that vocab. word meaning).
- <http://www.youtube.com/watch?v=Pv0upmpPw3c> brief docum.
- <http://www.youtube.com/watch?v=OQQ3EuGL3QI> time laspe
- <http://www.youtube.com/watch?v=lzJZ6U5kkbo> Full Documentary



I am made up  
of 3 mountain  
ranges that  
surround  
Mexico City.

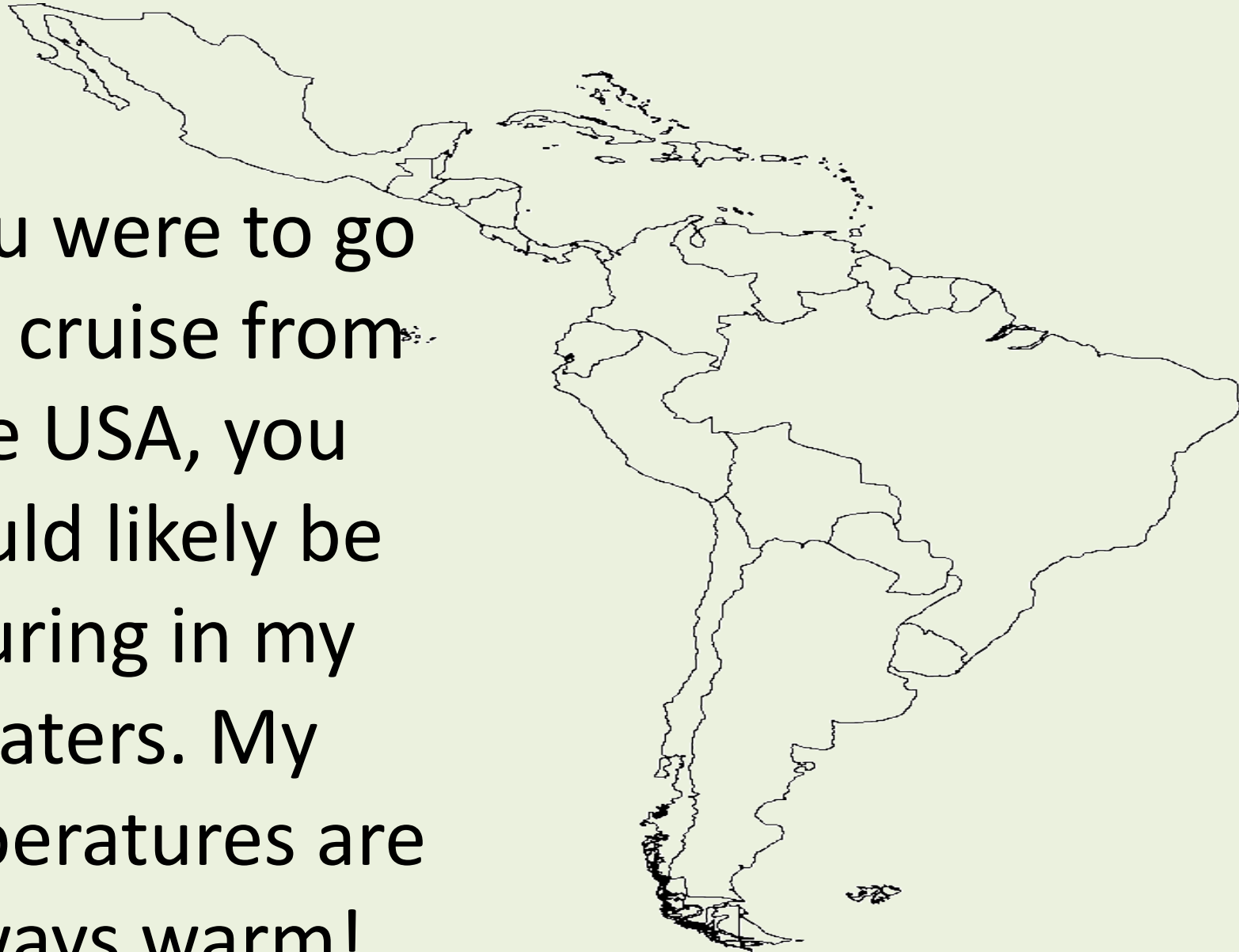


# Sierra Madre Mountains

Color in a brown streak or mtn. peaks.  
See atlas pg. 77 for help.



If you were to go  
on a cruise from  
the USA, you  
would likely be  
touring in my  
waters. My  
temperatures are  
always warm!



# Caribbean Sea

Label the area in blue.  
Then later color all water  
blue.  
See atlas pg. 16 for help.



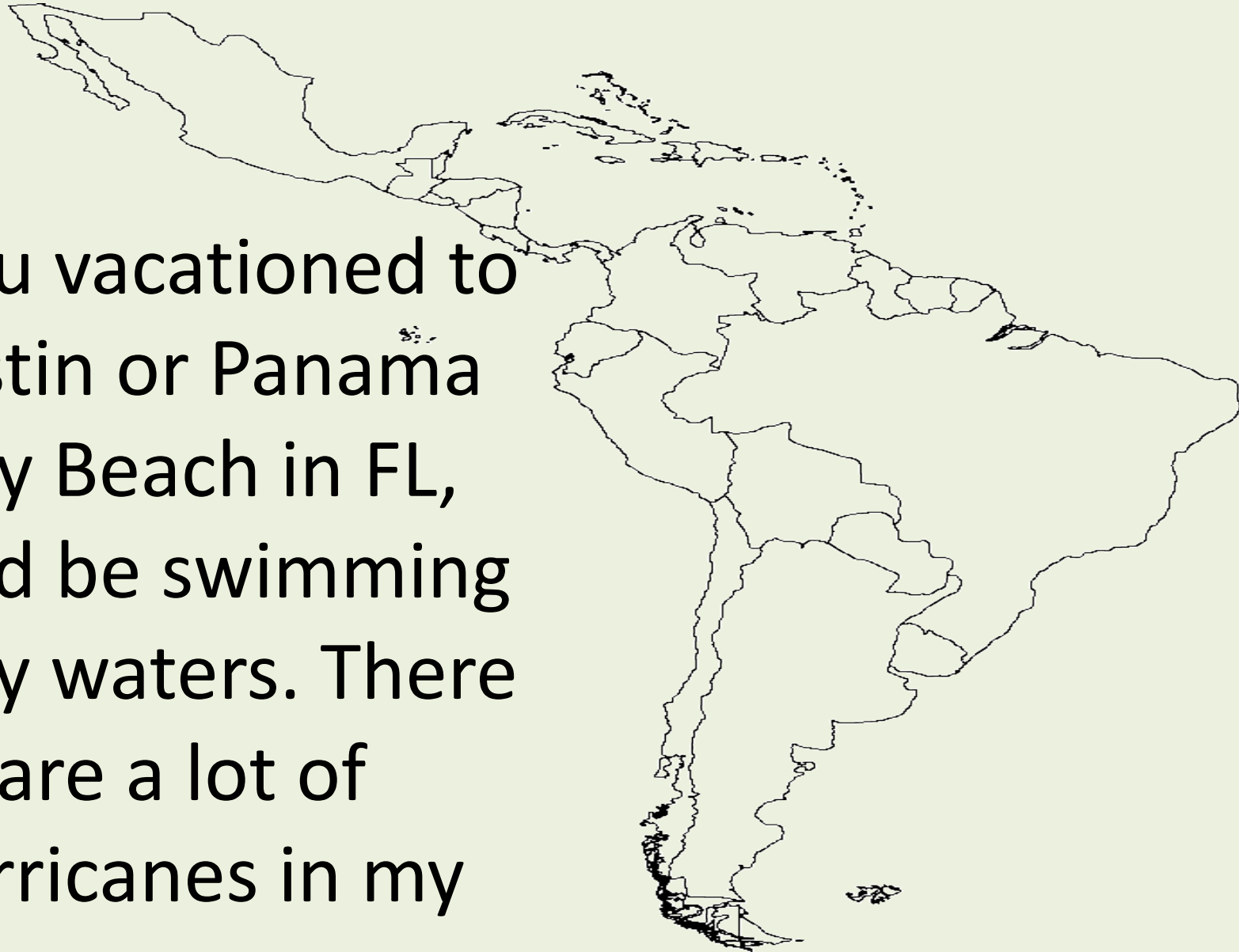


# Caribbean Sea

- Located to the north of South America and to the east of Central America, the Caribbean Sea is part of the Atlantic Ocean and contains the islands of the West Indies.
- **Tourism & seafood industries. Warm & clear water year round.** (Comparable to Mediterranean Sea.) Volcanoes. Hurricanes.
- <http://www.youtube.com/watch?v=5XijzS1-seg>

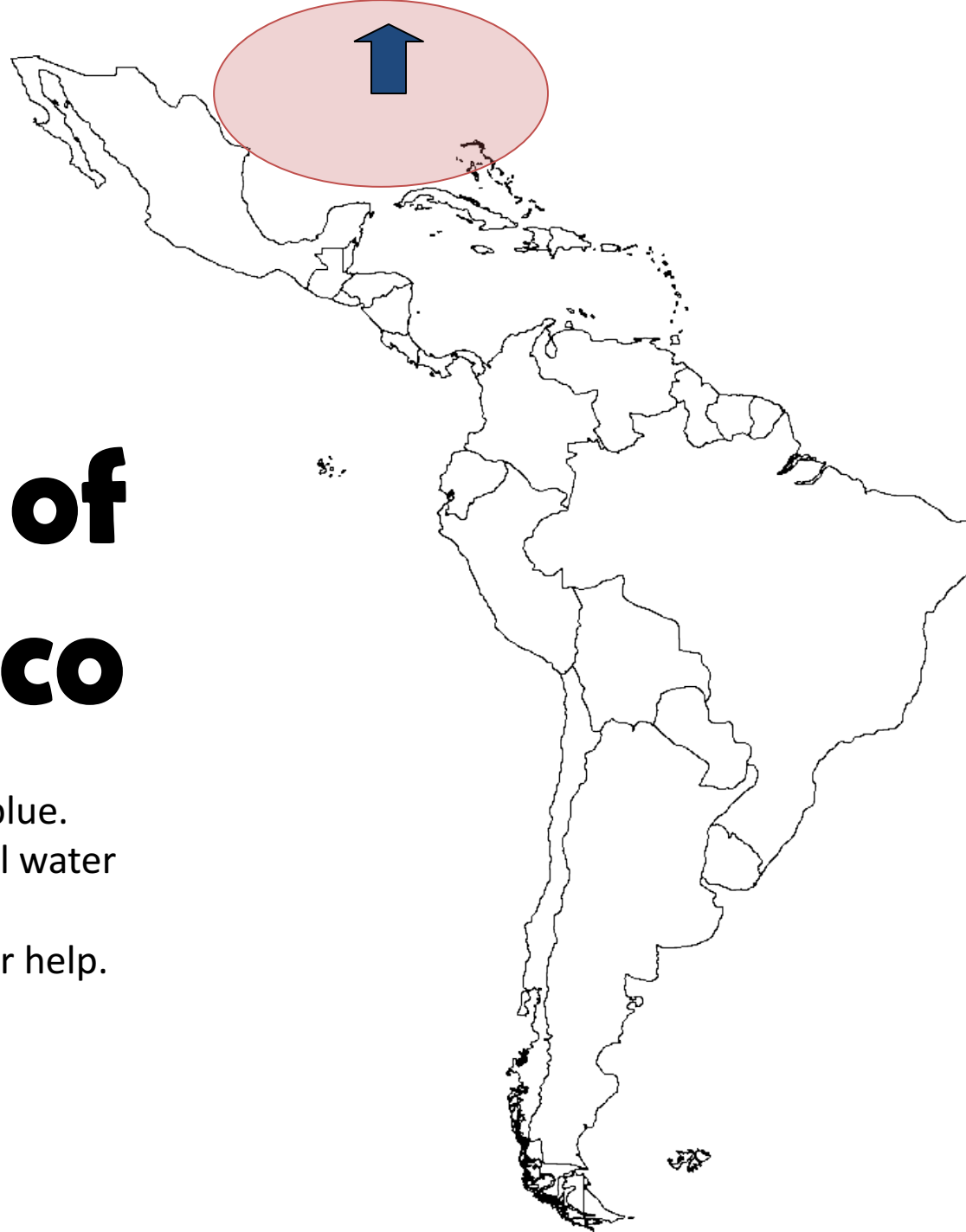


If you vacationed to  
Destin or Panama  
City Beach in FL,  
you'd be swimming  
in my waters. There  
are a lot of  
hurricanes in my  
area.




# Gulf of Mexico

Label the area in blue.  
Then later color all water  
blue.  
See atlas pg. 16 for help.



# Gulf of Mexico

- Part of the Atlantic Ocean, the Gulf of Mexico is bordered by the United States, Mexico, and Cuba
- Hurricanes. Oil & tourism industries. 1 way in/ out.
- <http://www.youtube.com/watch?v=ttC7o3JxsxE>

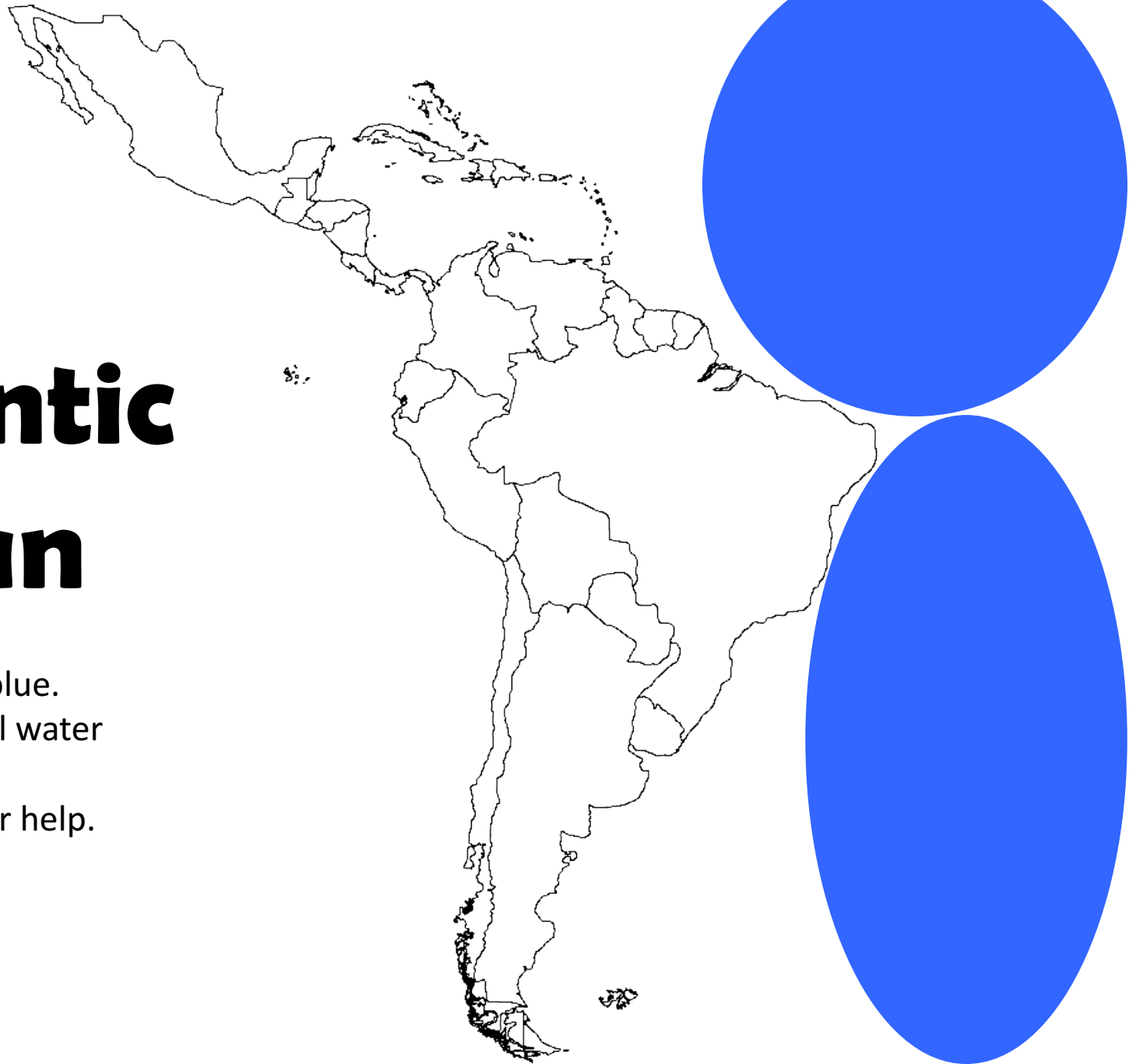


Georgia, in the  
eastern USA,  
touches this large  
ocean.



# Atlantic Ocean

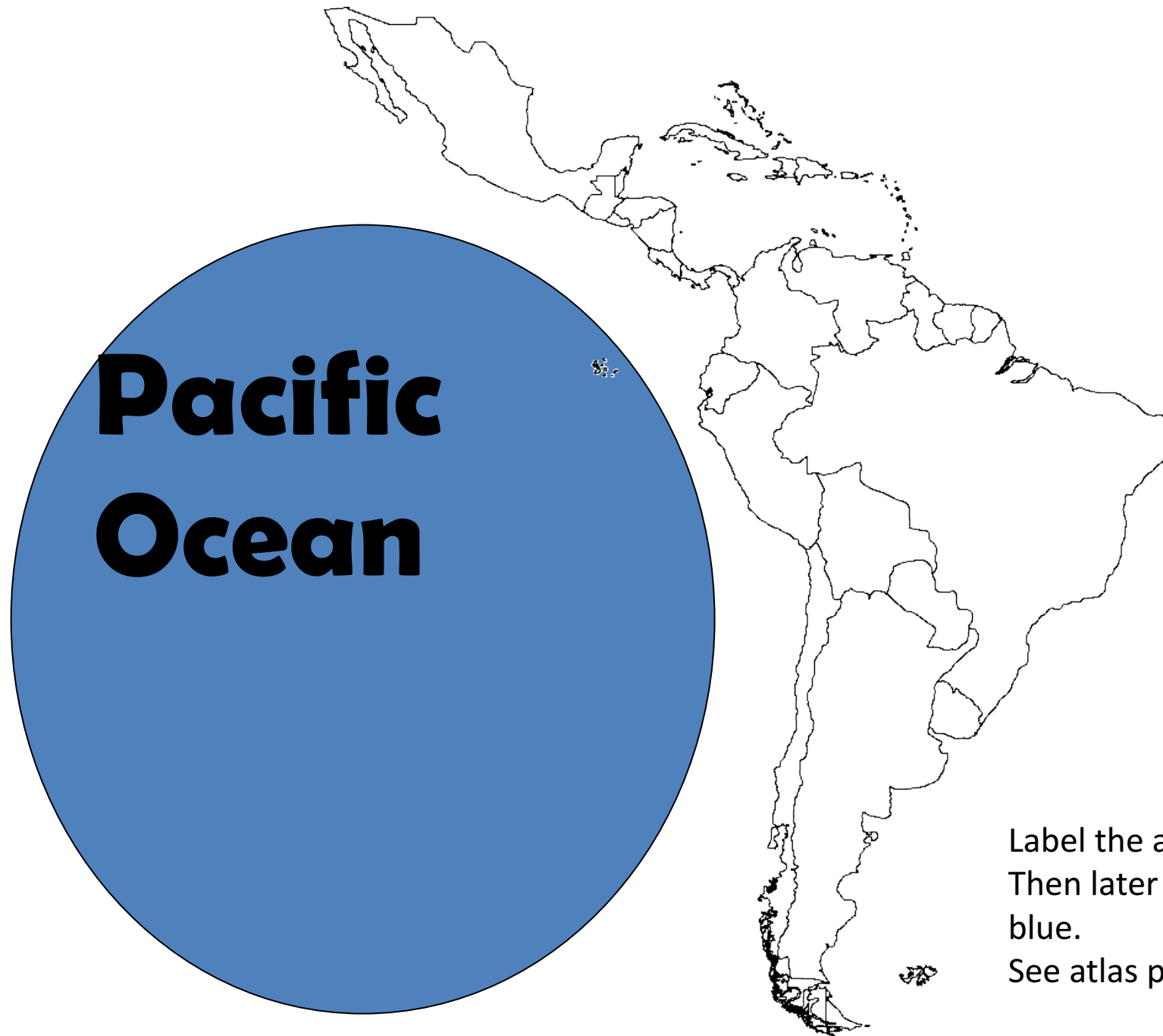
Label the area in blue.  
Then later color all water  
blue.  
See atlas pg. 16 for help.



Surfers in  
California, in the  
western USA,  
would surf in this.








# Pacific Ocean

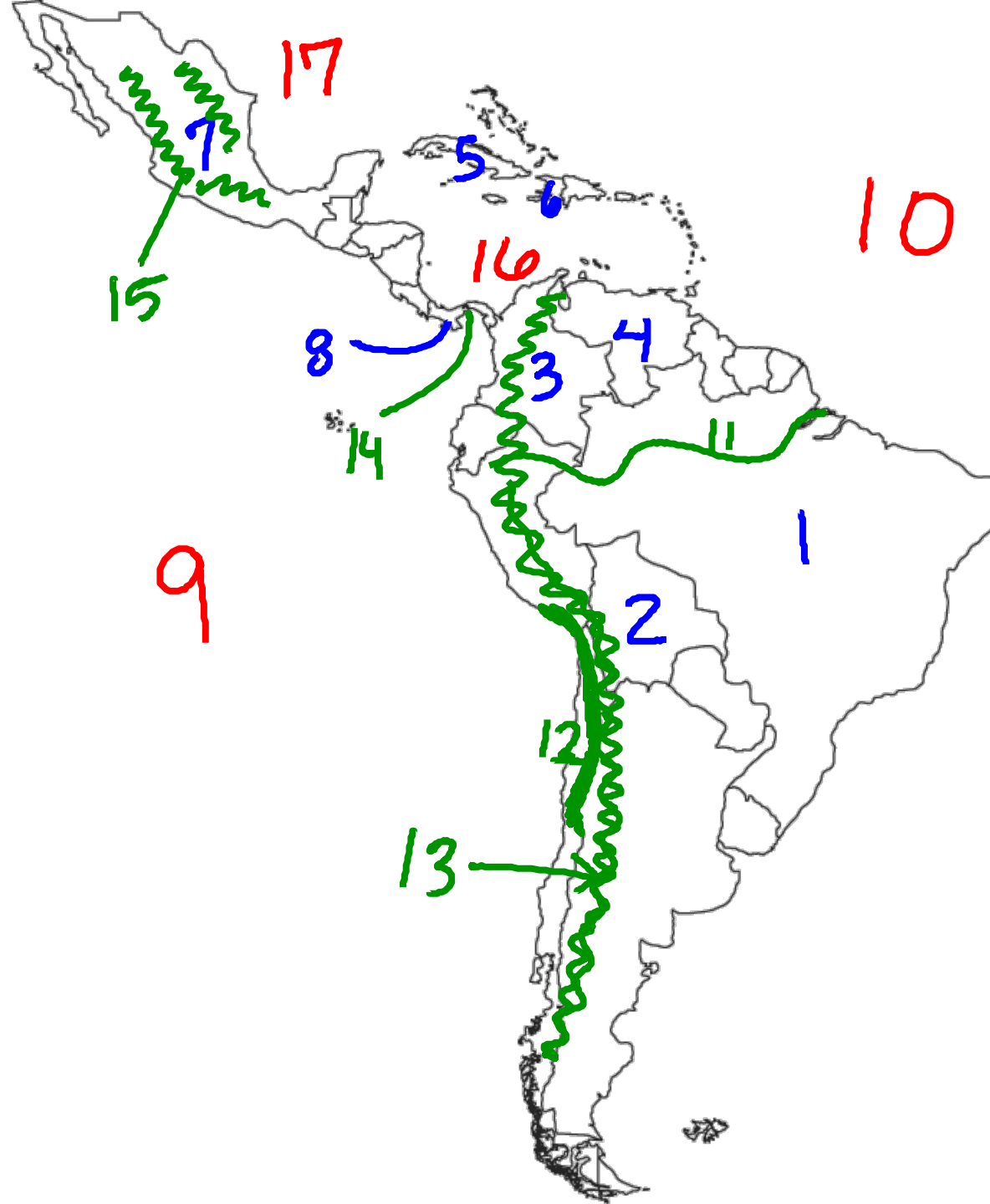
Label the area in blue.  
Then later color all water  
blue.  
See atlas pg. 16 for help.



# Pacific Ocean

- The world's largest ocean, the Pacific Ocean is located to the west of North and South America.





- Bolivia 2
- Brazil 1
- Columbia 3
- Cuba 5
- Haiti 6
- Mexico 7
- Panama 8
- Venezuela 4
- Amazon river 11
- Caribbean sea 16
- Gulf of Mexico 17
- Pacific Ocean 9
- Atlantic Ocean 10
- Panama Canal 14
- 13 •Andes Mountains
- 15 •Sierra Madre Mountains
- 12 •Atacama Desert