



VIP, Results/Data  
webpages to respond to  
voter/public questions

# Agenda

- ◆ Voter Information Pages
- ◆ Communicating with voters and navigating VIP
- ◆ Election Night Result Site
- ◆ Communicating about Election Results

# Voter Information Pages

- ◆ Know the tools used by voters:

- ◆ Polling Place Finder

- ◆ BallotTracker

- ◆ What does this tool show and what are its limitations?

- ◆ A voter's ballot status will only show for six months after the election unless another election comes along, in which case the page will only show the status for the most recent election.

- ◆ Ex: Statewide Primary and Statewide General. The ballot status from the Primary will only remain on the page until the Statewide General is activated.

- ◆ Check My Registration

# Voter Information Pages

- ◆ Knowing these pages can help answer questions and concerns!
  - ◆ Ex: “I can’t find my polling place/I don’t see my address listed in Poll Finder”
  - ◆ Ex: “I sent in my AB application but can’t find it on the tool”
  - ◆ Ex: “I’m registered but it says it can’t find my information”

# Polling Place Finder



## POLLING PLACE FINDER

Enter your address into this **Polling Place Finder** to find out important voting information for your precinct, including:

- Your Polling Place (where you vote, map & directions)
- Districts for your precinct (including maps)
- "Candidates on My Ballot" (candidates and questions on the ballot at your next election, when available)

Important to know what can be searched/found here!

Your polling place, precinct, and district information may change due to the state and local redistricting process currently underway in Minnesota. The Polling Place Finder is expected to be available with updated information in mid-May 2022. The Legislature's website has information on the new [Congressional](#) and [Legislative](#) boundaries.

Two ways to search

Find by Zip Code:

55414

GO >

- OR -


Search by County:

Hennepin

GO >

The Office of the Secretary of State thanks Minnesota's 87 counties for providing the information this system relies on.

# Polling Place Finder

 **POLLING PLACE FINDER**

Provide an address for **Postal Code 55414.**

Enter your house number:  House number suffix:

Select your street:

- 2ND AVE SE
- 2ND ST SE
- 3RD AVE SE
- 4TH AVE SE
- 4TH ST SE
- 5TH AVE SE
- 5TH ST SE
- 6TH AVE SE
- 6TH ST SE
- 7TH AVE SE
- 7TH ST SE
- 8TH AVE SE
- 8TH ST SE
- 9TH AVE SE
- 9TH ST SE
- 10TH AVE SE
- 11TH AVE SE
- 12TH AVE SE
- 13TH AVE SE
- 14TH AVE SE

**MINISTRATION:**

**PHONE NUMBERS:**  
1-215-1440  
877-600-VOTE (8683)  
ce: 711


**SAFE AT H**

**SAFE**  
Minne  
Metro  
Great  
MN Re


**BUSINESS SERVICES:**

**BUSINESS, LIEN & NOTARY  
INFORMATION PHONE LINE:**  
Metro Area: 651-296-2803 (9 a.m. to  
reater MN: 1-877-551-6767 (9 a.m.  
m.)  
N Relay Service: 711

4:30 p.m.



# Polling Place Finder

 **POLLING PLACE FINDER**

Your polling place, precinct, and district information may change due to the state and local redistricting process currently underway in Minnesota. The Polling Place Finder is expected to be available with updated information in mid-May 2022. The Legislature's website has information on the new [Congressional](#) and [Legislative](#) boundaries.

If your house number is between: **1410 and 2619**  
and your street address is: **TALMAGE AVE SE**  
and your City/Township is: **MINNEAPOLIS**  
and your ZIP code is: **55414**

You vote at:  
**VAN CLEVE PARK (1-7)**  
**901 15TH AVE SE**  
**MINNEAPOLIS, MN 55414**  
Your School District Polling Place may differ.  
Contact your County or School District Office for more information.

Precinct:  
**MINNEAPOLIS W-1 P-07 1390**

[LOOK UP ANOTHER ADDRESS >](#) [MAPS TO POLLING PLACE >](#)

**Districts for this address:**

Congressional: <b>5</b>	Park: <b>MINNEAPOLIS 1</b>
MN Senate: <b>60</b>	Soil and Water
MN House: <b>60A</b>	Conservation:
County Commissioner: <b>04</b>	School: <b>MINNEAPOLIS (1)</b>
Judicial: <b>04</b>	- <b>DISTRICT 1</b>
	County: <b>Hennepin</b>



1410 - 2619

TALMAGE AVE SE

B

135

MINNEAPOLIS W-1 P-07

MINNEAPOLIS

55414

# Polling Place Finder



## POLLING PLACE FINDER

Select a city or township in Hennepin County:

Minneapolis

GO >

Note: You must select your city or township of residence, this may not be the same as the postal city where you receive mail.

Provide an address for Minneapolis in Hennepin county.

Enter your house number:

House Number

House number suffix:

Select your street:

1ST AVE N

GO >

Note: If you do not see your street listed in the city selected, try using the [code to find your polling place.](#)

Select your street:

1ST AVE N

Note: If you do not see

1ST AVE N  
1ST AVE NE  
1ST AVE S  
1ST ST N  
1ST ST S  
2 1/2 ST NE  
2ND AVE N  
2ND AVE S  
2ND AVE SE  
2ND ST N  
2ND ST NE  
2ND ST S  
2ND ST SE  
3RD AVE N  
3RD AVE NE  
3RD AVE S  
3RD AVE SE  
3RD ST N  
3RD ST NE  
3RD ST S

SAFE AT H


SAFE  
Minne  
Metro  
Greater

PH: 1-888-725-8889





# Polling Place Finder

 **POLLING PLACE FINDER**

Your polling place, precinct, and district information may change due to the state and local redistricting process currently underway in Minnesota. The Polling Place Finder is expected to be available with updated information in mid-May 2022. The Legislature's website has information on the new [Congressional](#) and [Legislative](#) boundaries.

If your house number is between: **1410 and 2619**  
and your street address is: **TALMAGE AVE SE**  
and your City/Township is: **MINNEAPOLIS**  
and your ZIP code is: **55414**

[LOOK UP ANOTHER ADDRESS >](#)

You vote at:  
**VAN CLEVE PARK (1-7)**  
**901 15TH AVE SE**  
**MINNEAPOLIS, MN 55414**  
Your School District Polling Place may differ.  
Contact your County or School District Office for more information.

Precinct:  
**MINNEAPOLIS W-1 P-07 1390**

[MAPS TO POLLING PLACE >](#)

**Districts for this address:**

Congressional: <b>5</b>	Park: <b>MINNEAPOLIS 1</b>
MN Senate: <b>60</b>	Soil and Water
MN House: <b>60A</b>	Conservation:
County Commissioner: <b>04</b>	School: <b>MINNEAPOLIS (1)</b>
Judicial: <b>04</b>	- <b>DISTRICT 1</b>
	County: <b>Hennepin</b>



1410 - 2619

TALMAGE AVE SE

B

135

MINNEAPOLIS W-1 P-07

MINNEAPOLIS

55414

# Ballot Status Lookup



## WHAT IS THE STATUS OF MY ABSENTEE OR MAIL BALLOT?

To find out where your absentee or mail ballot is in the process, enter all of the information requested below.

### Name:

### Date of birth:

### Identification number:

Provide the same ID number that you provided on your absentee ballot application by selecting the type of ID and then enter the number in the box below.

CONTINUE >

### Helpful Search Tips

- **Allow for application-processing time** – If you submitted your absentee ballot application within the last several business days, election officials may still be processing your request. Until a request is processed, a record of your absentee ballot will not be available through this service.
- **Match your name** – Enter your first and last name exactly as they appeared on your voter registration or absentee ballot application.
- **Last name includes punctuation**
  - If you have a hyphenated last name, such as Anderson-Smith, also try searching under Anderson Smith, Smith, or AndersonSmith.
  - If your name includes an apostrophe, such as O'Brien, also try searching under OBrien or O Brien.
- **Name has a suffix** – If your name includes a suffix (Jr., Sr., III, etc.) do not include your suffix in the Last Name field.
- **Match ID number**
  - If you are not sure which ID number you used on your absentee ballot application, try separate searches for each ID type.
  - If you did not provide an ID number on your absentee ballot application, you cannot use this service to check the status of your absentee ballot. Instead, please contact your [county election office](#).



## ABSENTEE BALLOT STATUS

**November 2, 2021, Municipal General Election:**

**Your ballot was counted.**

# Check My Registration



## AM I REGISTERED TO VOTE?

**i** Your polling place, precinct, and district information may change due to the state and local redistricting process currently underway in Minnesota. This tool is expected to be available with updated information in mid-May 2022. The Legislature's website has information on the new [congressional](#) and [legislative](#) boundaries.

Enter the information requested below.

Name: \*

Date of birth: \*

Enter your Zip Code or Select your county: \*

or

CONTINUE >

### Helpful Search Tips

- **Allow for application-processing time** - If you submitted your voter registration application within the last several business days, election officials may still be processing your application. Until the application is processed, a record of your registration will not be available through this service.
- **Match your name** - Enter your first and last name exactly as they appeared on your voter registration application.
- **Last name includes punctuation**
  - If you have a hyphenated last name, such as Anderson-Smith, also try searching under Anderson Smith, Smith, or AndersonSmith.
  - If your name includes an apostrophe, such as O'Brien, also try searching under OBrien or O Brien.
- **Name has a suffix** - If your name includes a suffix (Jr., Sr., III, etc.) do not include your suffix in the Last Name field.

### More Voting Information

For more information, please visit the [Voter Homepage](#).

# Check My Registration



## AM I REGISTERED?

☑ You are registered to vote.



### You vote here:

MINNEAPOLIS W-1 P-07  
VAN CLEVE PARK (1-7)  
901 15TH AVE SE  
MINNEAPOLIS, MN 55414

**i** Your polling place, precinct, and district information may change due to the state and local redistricting process currently underway in Minnesota. This tool is expected to be available with updated information in mid-May 2022. The Legislature's website has information on the new [congressional](#) and [legislative](#) boundaries.

### You are eligible to vote if you:

- will be at least 18-years-old on Election Day
- are a citizen of the United States
- will have resided in Minnesota for 20 days immediately preceding Election Day
- use the address where you currently reside (live)
- have any felony conviction record discharged, expired, or completed
- are not under court-ordered guardianship where a court has revoked your voting rights
- have not been ruled legally incompetent by a court of law

### More Voting Information

For more information, please visit the [Voter Homepage](#).

# Check My Registration



## AM I REGISTERED?

⚠ Your voter registration could not be found.

### Important:

If you have moved or changed your name, you must update your registration before voting.

If you cannot find your registration after using the suggestions in the search tips, and you:

- believe that you are already registered, and
- have voted from this address in the past four years (including the same apartment number, if any), and
- have not changed your name, please contact your [county election office](#)

ⓘ Your polling place, precinct, and district information may change due to the state and local redistricting process currently underway in Minnesota. This tool is expected to be available with updated information in mid-May 2022. The Legislature's website has information on the new [congressional](#) and [legislative](#) boundaries.



### You are eligible to vote if you:

- will be at least 18-years-old on Election Day
- are a citizen of the United States
- will have resided in Minnesota for 20 days immediately preceding Election Day
- use the address where you currently reside (live)
- have any felony conviction record discharged, expired, or completed
- are not under court-ordered guardianship where a court has revoked your voting rights
- have not been ruled legally incompetent by a court of law

### More Voting Information

For more information, please visit the [Voter Homepage](#).

# Communicating with voters and navigating VIP

- ◆ Using online tools to help the public and helping the public using online tools
- ◆ Knowledge of what informs these systems helps answer why voters see what they see

To come back to our examples:

- ◆ “I can’t find my polling place”
  - ◆ A voter may know their address is 123 E Maple St, but we have 123 Maple St E. Even if they find the right street, they may think it's wrong or missing their street, which leads to questions and concerns.
  - ◆ In the case of a true issue (such as an address not being included in an address range), timeliness and explanations always help voters who don’t know what goes on behind the scenes!

# Communicating with voters and navigating VIP

- ◆ “I sent in my AB but can’t find it”
  - ◆ Confusion over which ID number was used could mean they don’t see the record. Try the other number
  - ◆ Once they find the AB record, explaining what each steps means and what informs BallotTracker
- ◆ “I’m registered but it says it can’t find my information”
  - ◆ Have you recently moved? Does the name typed in match what your voter record would say?

Election Results!



# A Tour Through Election Results

**Election Links:**

- [Ballot Questions](#)
- [Search by Candidate](#)
- [About these Results](#)
- [Voter Turnout](#)

**State General Election  
Tuesday, November 3, 2020**

Due to court order, absentee ballots will continue to be accepted after election day. These unofficial results will not be complete until November 10, 2020. See [About These Results](#) for details.

[Link to Record Results](#)

**Summary Level Results**

Statewide Races: [All](#) | [Without Judicial](#) | [U.S. President and Vice President](#) | [U.S. Senate](#) | [Judicial](#)

U.S. Congressional Races: [Map](#) | [All](#) | [1](#) | [2](#) | [3](#) | [4](#) | [5](#) | [6](#) | [7](#) | [8](#)

MN State Senate Races: [Map](#) | [All](#)

Select a District:  [Go](#)

MN State Representative Races: [Map](#) | [All](#)

Select a District:  [Go](#)

**County Races** [Map](#)

Select a County:  [Go](#)

**Municipal Races**

Select a Municipality:  [Go](#)

**School District Races**

Select a School District:  [Go](#)

**Hospital District Races**

Select a Hospital District:  [Go](#)

**State & Federal Results in Congressional District**

Select Congressional District:  [Go](#)

**State & Federal Results in MN House District**

Select House District:  [Go](#)

**State & Federal Results in County** [Map](#)

Select a County:  [Go](#)

**Local Results in County** [Map](#)

Select a County:  [Go](#)

**Precinct Level Results**

Results for Selected Precinct in County

Select a County:  [Go](#)

Results for Selected Precinct in MN House District

Select a House District:  [Go](#)

[Statewide Reporting Statistics](#)

[Downloadable Tab Results](#)

# ENR Home page sections

The screenshot displays the ENR Home page for the State General Election on Tuesday, November 3, 2020. The page is organized into several sections, each with a red bracket and label on the right side:

- Summary results – federal/state**: This section includes a "Link to Recount Results" and "Summary Level Results" for Statewide Races (All/Without Judicial, U.S. President and Vice President, U.S. Senate, Judicial), U.S. Congressional Races (Map, All, 1, 2, 3, 4, 5, 6, 7, 8), MN State Senate Races (Map, All, Select a District, Go), and MN State Representative Races (Map, All, Select a District, Go).
- Summary results – local**: This section includes County Races (Map, Select a County, Go), Municipal Races (Select a Municipality, Go), School District Races (Select a School District, Go), and Hospital District Races (Select a Hospital District, Go).
- Results within district/county**: This section includes State & Federal Results in Congressional District (Select a Congressional District, Go), State & Federal Results in MN House District (Select a House District, Go), State & Federal Results in County (Map, Select a County, Go), and Local Results in County (Map, Select a County, Go).
- Results by precinct**: This section includes Precinct Level Results for Selected Precinct in County (Select a County, Go) and Results for Selected Precinct in MN House District (Select a House District, Go).

At the bottom of the page, there are links for "Statewide Reporting Statistics" and "Downloadable Tab Results".

# Drilling down into results

Statewide Results for U.S. President & Vice President				
U.S. President & Vice President				
Party	Candidate	Totals	Pct	Graph
Republican	Donald J. Trump and Michael P. Pence	1,484,065	45.28%	
Democratic-Farmer-Labor	Joseph R. Biden and Kamala Harris			
Independence-Alliance	Roque "Rocky" De La Fuente and Darcy Richardson			
Green Party	Howie Hawkins and Angela Johnson			
Independent	Kanye West and Michelle Williams			

Results for State Senator District 1				
State Senator District 1 <a href="#">Results By Precinct</a>				
Party	Candidate	Totals	Pct	Graph
Republican	Mark Johnson	27,972	69.63%	
Democratic-Farmer-Labor	Reed Perkins	12,162	30.28%	
WRITE-IN	WRITE-IN	37	0.09%	

State Senator District 1 Results by Reporting District			
County: Precinct	R Mark Johnson	DFL Reed Perkins	WI WRITE-IN
Kittson: ARVESON TWP	48	8	0
Kittson: CANNON TWP	7	4	0
Kittson: CARIBOU TWP	16	5	0
Kittson: CLOW TWP	14	7	0
Kittson: DAVIS TWP	15	11	0
Kittson: DEERWOOD TWP	77	33	0

Federal and statewide:  
only summary available

All other races:  
Can view results by precinct



# Results header

Unofficial Results Tuesday, November 3, 2020 Results Home « Previous Page

Precincts Reporting in Contest: 100% 277 of 277 Last Updated: 11/12/20 1:04 PM Voters Registered at 7AM: 45,450

### Results for State Senator District 1

State Senator District 1 [Results By Precinct](#)

Party	Candidate	Totals	Pct	Graph
Republican	Mark Johnson	27,972	69.63%	
Democratic-Farmer-Labor	Reed Perkins	12,162	30.28%	
WRITE-IN	WRITE-IN	37	0.09%	

Unofficial Results

Precincts Reporting

Last Updated

Voters Registered at 7AM

# ENR Home page bottom links

The screenshot shows the bottom section of the ENR website's election results page. It features a sidebar on the left with navigation links: Election Links, Ballot Questions, Search by Candidate, About these Results, and Voter Turnout. The main content area is titled 'State General Election Tuesday, November 3, 2020' and includes a disclaimer: 'Due to court order, absentee ballots will continue to be accepted after election day. These unofficial results will not be complete until November 10, 2020. See About These Results for details.' Below this is a 'Link to Record Results' button. The page is organized into sections for different levels of elections: Summary Level Results (with links for Statewide Races, U.S. Congressional Races, MN State Senate Races, and MN State Representative Races), County Races, Municipal Races, School District Races, Hospital District Races, State & Federal Results in Congressional District, State & Federal Results in MN House District, State & Federal Results in County, Local Results in County, and Precinct Level Results. At the bottom, there is a red-bordered button labeled 'Statewide Reporting Statistics' and a 'Downloadable Text Results' link.

Statewide  
Reporting  
Statistics

Statewide Reporting Statistics

# Statistics Page Header

Unofficial Results Tuesday, November 3, 2020		Results Home « Previous Page	
<b>Minnesota Statewide Reporting Statistics</b>			
Eligible Population: 4,118,462	Estimated Voters: 3,292,997	Estimated Turnout: 79.96%	
County Reporting: 87 of 87	Counties Complete: 87		
Precincts Reporting in State: 100% 4,110 of 4,110	Last Updated: 11/30/20 9:39 AM	Voters Registered at 7 AM: 3,588,299	

**Eligible Population:**  
Statewide estimate from Dr. Michael McDonald – November even year only. (Need local estimate? Try Census' Citizen Voting Age Population)

**Estimated Voters:**  
Uses total voting statistics. Before statistics entered, will use statewide race such as US President or Governor.

**Estimated Turnout:**  
Estimated Voters divided by Eligible Population. November even year only.

# County Statistics Page

County Name	Number Precincts Reported	Total Precincts in County	Percent Precincts Reporting	Date/Time First Precinct Reported	Voters Registered at 7AM	Estimated Voters
<a href="#">Aitkin</a>	54	54	100%	11/03/20 10:33 PM	10,842	10,073
<a href="#">Anoka</a>	128	128	100%	11/03/20 8:13 PM	228,514	212,016
<a href="#">Becker</a>	48	48	100%	11/03/20 9:14 PM	21,397	19,512
<a href="#">Beltrami</a>	63	63	100%	11/03/20 10:22 PM	27,518	24,318
<a href="#">Benton</a>	27	27	100%	11/03/20 8:13 PM	24,688	22,336

## Reporting Statistics

- First reported – time of first results entered in county/precinct
- Precincts Reported – how many have had results entered (appearing on website?)
- Percent Precincts Reporting – how many have had results entered

### NOTE:

- First results entered may not be final results!
- For most elections, want 100% before going home. Also take a glance at numbers

# Precinct Statistics Page

Precincts Reporting in County: 100% 54 of 54

Last Updated: 11/13/20 2:52 PM

Voters Registered at 7AM: 10,842

## Precincts for Aitkin County

Precinct Name	Precinct Code	Date/Time First Reported	Voting Equipment	Voters Registered at 7AM	Registered on Election Day	Signatures	Mail and Absentee Ballots	Federal Absentee Ballots	Presidential Absentee Ballots	Estimated Voters
<a href="#">AITKIN</a>	0005	11/03/20 10:33 PM	ImageCast Evolution	1246	73	553	545	0	0	1098
<a href="#">AITKIN TWP</a>	0010	11/03/20 10:57 PM	ImageCast Central	607	20	0	577	0	0	577
<a href="#">BALL BLUFF TWP</a>	0015	11/03/20 10:33 PM	ImageCast Central	198	6	0	185	0	0	185
<a href="#">BALSAM TWP</a>	0020	11/03/20 10:33 PM	ImageCast Central	25	0	0	24	0	0	24

**Voting Equipment:**  
Update in ERS

**7AM:**  
Pulled from SVRS into ERS.  
Only rarely need to change

**EDR:**  
Totals polling place and absentee

**Signatures:**  
Polling place only



# Responsive Design

Precincts Reporting in County: 100% 54 of 54      Last Updated: 11/13/20 2:52 PM      Voters Registered at 7AM: 10,842

Precincts for Aitkin County

Precinct Name	Precinct Code	Date/Time First Reported	Voting Equipment	Voters Registered at 7AM	Registered on Election Day	Signatures	Mail and Absentee Ballots	Federal Absentee Ballots	Presidential Absentee Ballots	Estimated Voters
<a href="#">AITKIN</a>	0005	11/03/20 10:33 PM	ImageCast Evolution	1246	73	553	545	0	0	1098
<a href="#">AITKIN TWP</a>	0010	11/03/20 10:57 PM	ImageCast Evolution	607	20	0	577	0	0	577

Precincts Reporting in County: 100% 54 of 54      Last Updated: 11/13/20 2:52 PM      Voters Registered at 7AM: 10,842

Precincts for Aitkin County

Precinct Name	Voters Registered at 7AM	Registered on Election Day	Signatures	Mail and Absentee Ballots	Federal Absentee Ballots	Presidential Absentee Ballots	Estimated Voters
<a href="#">AITKIN</a>	1246	73	553	545	0	0	1098
<a href="#">AITKIN TWP</a>	607	20	0	577	0	0	577

Precincts Reporting in County: 100% 54 of 54

Last Updated: 11/13/20 2:52 PM

Voters Registered at 7AM: 10,842

Precincts for Aitkin County

Precinct Name	Voters Registered at 7AM	Registered on Election Day	Signatures	Mail and Absentee Ballots	Estimated Voters
<a href="#">AITKIN</a>	1246	73	553	545	1098
<a href="#">AITKIN TWP</a>	607	20	0	577	577

Precincts Reporting in County: 100% 54 of 54

Last Updated: 11/13/20 2:52 PM

Voters Registered at 7AM: 10,842

Precincts for Aitkin County

Precinct Name	Voters Registered at 7AM	Estimated Voters
<a href="#">AITKIN</a>	1246	1098
<a href="#">AITKIN TWP</a>	607	577

# ENR Home page bottom links

Election Links:

- Ballot Questions
- Search by Candidate
- About these Results
- Voter Turnout

State General Election  
Tuesday, November 3, 2020

Due to court order, absentee ballots will continue to be accepted after election day. These unofficial results will not be complete until November 10, 2020. See [About These Results](#) for details.

[Link to Record Results](#)

Summary Level Results

Statewide Races: [All](#) | [Without Judicial](#) | [U.S. President and Vice President](#) | [U.S. Senate](#) | [Judicial](#)

U.S. Congressional Races: [Map](#) | [All](#) | [1](#) | [2](#) | [3](#) | [4](#) | [5](#) | [6](#) | [7](#) | [8](#)

MN State Senate Races: [Map](#) | [All](#)

Select a District:  [Go](#)

MN State Representative Races: [Map](#) | [All](#)

Select a District:  [Go](#)

---

County Races: [Map](#)

Select a County:  [Go](#)

Municipal Races

Select a Municipality:  [Go](#)

School District Races

Select a School District:  [Go](#)

Hospital District Races

Select a Hospital District:  [Go](#)

---

State & Federal Results in Congressional District

Select a Congressional District:  [Go](#)

State & Federal Results in MN House District

Select a House District:  [Go](#)

State & Federal Results in County: [Map](#)

Select a County:  [Go](#)

Local Results in County: [Map](#)

Select a County:  [Go](#)

---

Precinct Level Results

Results for Selected Precinct in County

Select a County:  [Go](#)

Results for Selected Precinct in MN House District

Select a House District:  [Go](#)

[Statewide Reporting Statistics](#)

[Downloadable Text Results](#)

Downloadable  
Text Results

[Downloadable Text Results](#)

# Text file highlights

Unofficial Results Tuesday, November 3, 2020

Results Home « Previous Page

## Downloadable Text Files

- This page contains results in text format for downloading into applications.
- This data is updated every 15 minutes or less.
- Click to view or right-click to download.

Results that are generated every 15 minutes or less on election night:

[U.S. President Statewide](#)  
[U.S. President by Congressional District](#)  
[U.S. President by Legislative District](#)  
[U.S. President By County](#)  
[U.S. President By Precinct](#)  
[U.S. Senate Statewide](#)  
[U.S. Senate by Congressional District](#)  
[U.S. Senate by County](#)  
[U.S. Senate by Precinct](#)  
[U.S. Representative by District](#)  
[U.S. Representative by County](#)  
[U.S. Representative by Precinct](#)

All federal/state/county races. Big files but useful to those who work with data

[All Federal, State, and County Races by County](#)  
[All Federal, State, and County Races by Precinct](#)  
[Precinct Reporting Statistics](#)

Precinct statistics

Click here to find the [layout of the text pages.](#)

Format info

## Supporting tables:

[Parties](#)  
[Counties](#)  
[Precincts](#)  
[Federal, State, and County Candidates](#)  
[Federal, State, and County Candidates with Address Information](#)  
[Municipal, Hospital, and School District Candidates](#)  
[Municipal, Hospital, and School District Candidates with Address Information](#)  
[Ballot Questions](#)  
[School Districts](#)  
[Municipalities](#)

Candidate names and contact info

# Results on OSS website

[Elections & Voting](#) > [Election Results](#) > 2020 General Election Results

## 2020 GENERAL ELECTION RESULTS

---

[Complete 2020 General Election Results](#)

[2020 Precinct Results Spreadsheet](#)

[2020 Election Results Maps](#)

[2020 Election Statistics](#)

[2020 Election Statistics Maps](#)

[2020 State Canvassing Board \(General\)](#)

[2020 State Recounts](#)

## 2020 GENERAL ELECTION RESULTS

---

Votes for U.S. President and Vice President

Candidate	Party	Total Votes	Percent
Donald J. Trump and Michael R. Pence	Republican	1,484,065	45.28%
Joseph R. Biden and Kamala Harris ✓	Democratic-Farmer-Labor	1,717,077	52.40%

# Election Statistics Numbers & Maps

## 2020 ELECTION STATISTICS

---

### On the Ballot

#### [FEDERAL AND STATE OFFICES](#) >

#### [LOCAL OFFICES](#) ✓

- County Races: 246
- City Races: 1,860
- Township Races: 1,520
- School Board Races: 360
- Hospital District Races: 93
- Soil & Water Conservation District Races: 254
- Park District Races: 3

#### [BALLOT QUESTIONS](#) >

#### [MINNESOTA JURISDICTIONS BY THE NUMBERS](#) >

---

### Candidate Filing

#### [FEDERAL AND STATE CANDIDATES](#) >

#### [LOCAL CANDIDATES](#) >

## 2020 ELECTION STATISTICS MAPS

---

The maps on this page compare various statistics for the 2020 general election by county. Counties with higher percentage values are shown with darker colors. For more details, including numbers for each county, download a pdf map by clicking a map image or one of the links listed here:

- [Pre-Registration and Election Day Registration Maps](#)
- [Voter Turnout and Polling Place Voting Maps](#)
- [Absentee Voting and Mail Ballot Voting Maps](#)
- [In-Person Absentee \(Early Voting\) Maps](#)
- [Voting Equipment Maps](#)

### Pre-Registration



### Election Day Registration

