

Washington Unified 2018 Districting

July 19, 2018



NDC Project Timeline

National Demographics Corporation

2

Date	Event
June 14	1 st hearing: gather public input on the composition of trustee areas
June 20	Community Forum
June 28	2 nd hearing: gather public input on the composition of trustee areas
<i>No later than July 12</i>	<i>Draft maps released at District Office and on website</i>
July 19	3rd hearing: public input on draft maps and election sequencing
August 22	Community Workshop
August 23	4 th hearing: public input on draft maps and election sequencing.
September 5	Community Workshop
September 13	5 th hearing: public input on draft maps and election sequencing.
September 19	Community Workshop
September 27	6 th hearing: public input on draft maps and election sequencing. Adoption of Resolution.
TBD	County Committee hearing and vote.

Federal Laws

- ❑ Equal Population
- ❑ Federal Voting Rights Act
- ❑ No Racial Gerrymandering



July 19, 2018

Traditional Criteria

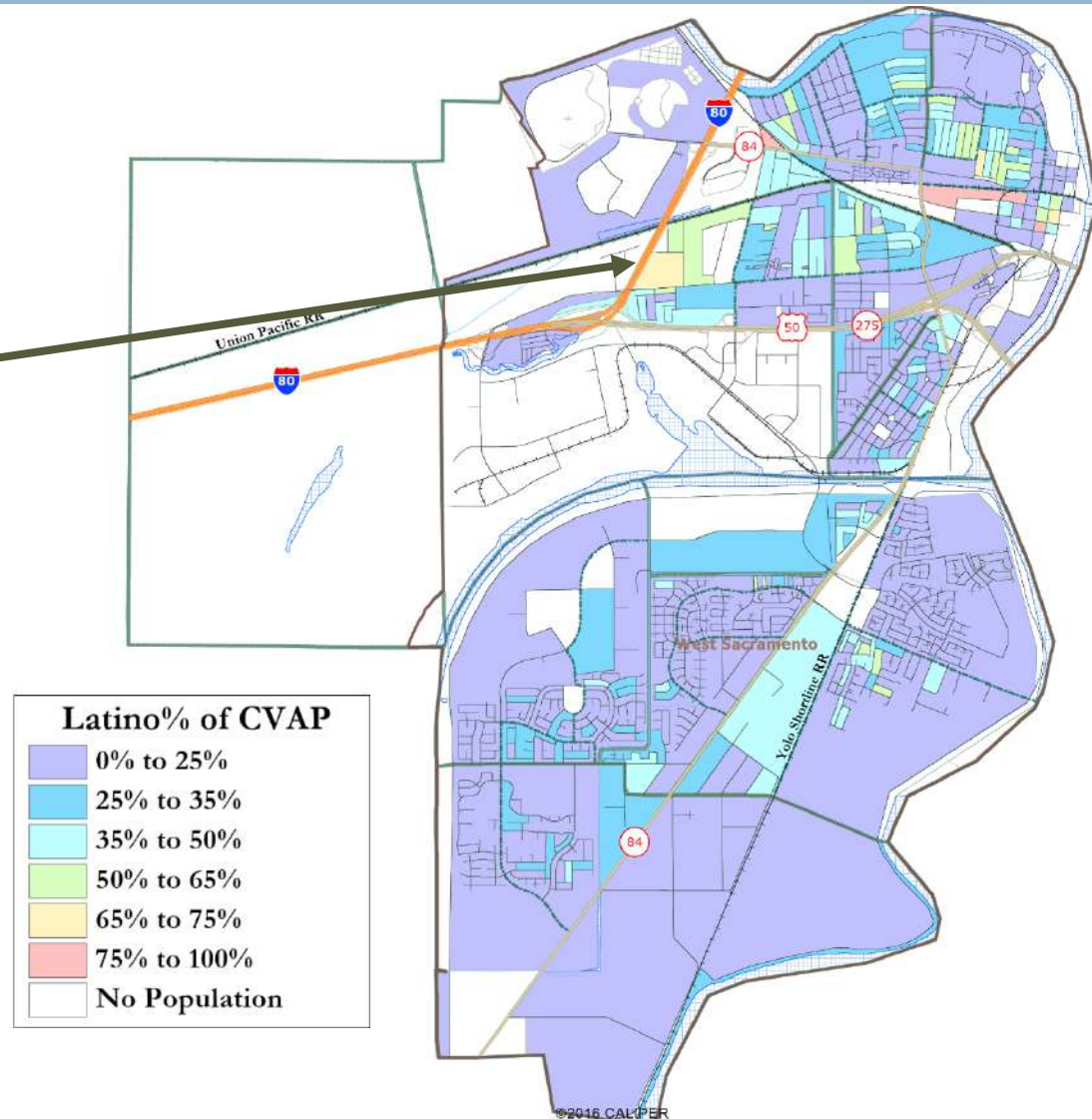
- ❑ Communities of interest
- ❑ Compact
- ❑ Contiguous
- ❑ Visible (Natural & man-made) boundaries
- ❑ Respect for voters' wishes and continuity in office
- ❑ *Planned future growth*

Election sequencing must match current Board election cycles, with three in 2020 and two in 2022.

Heavily Latino Neighborhoods

Latino eligible voters are particularly concentrated between Hwy 50 and the railroad, and then up to Lighthouse Dr.

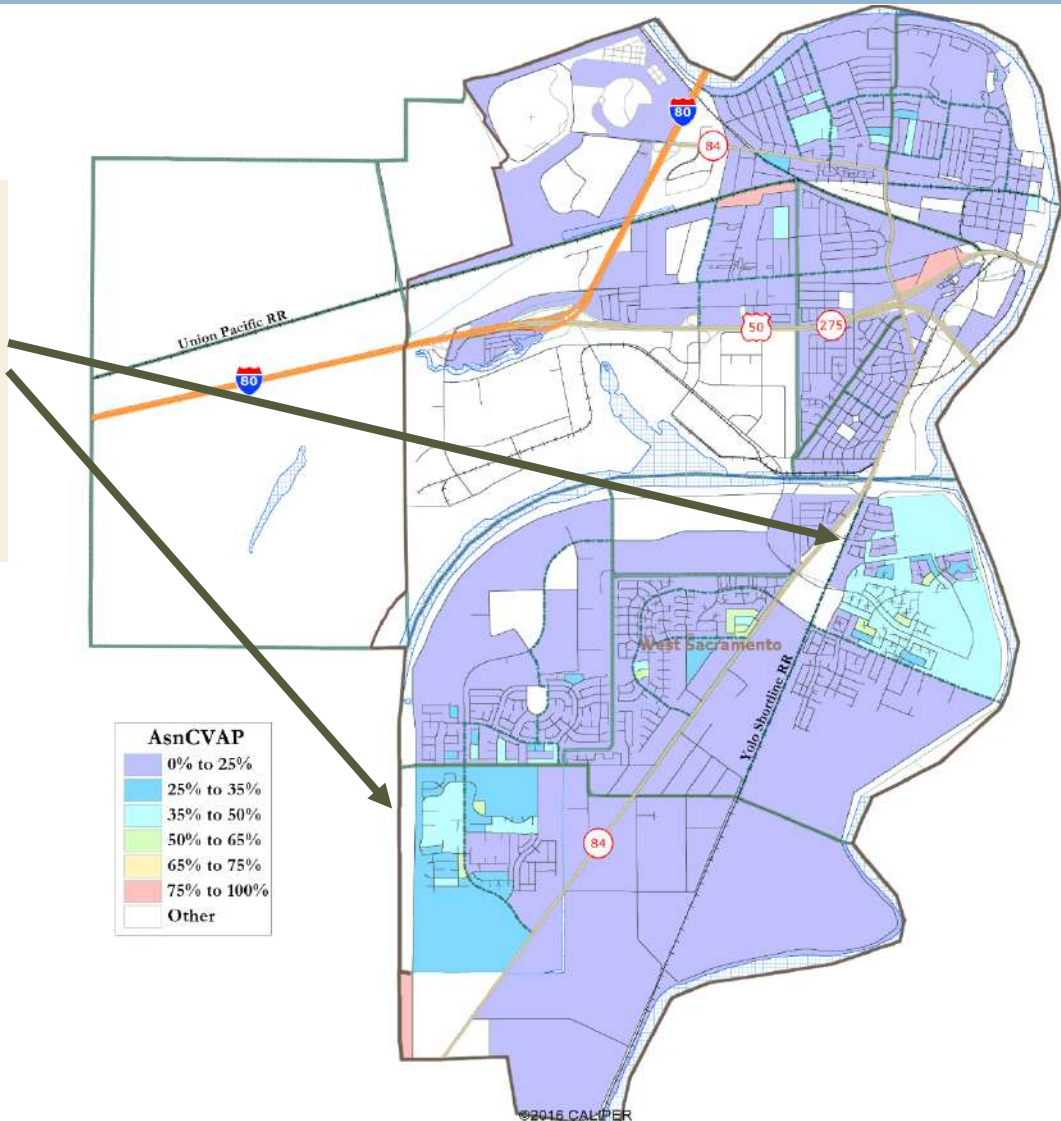
To comply with the Federal Voting Rights Act requirements for districts, these neighborhoods must not be divided in a way that dilutes their voting strength.



Heavily Asian-American Neighborhoods

Asian-Americans are particularly concentrated in the east above Linden Rd and in the southwest below Marshall Rd.

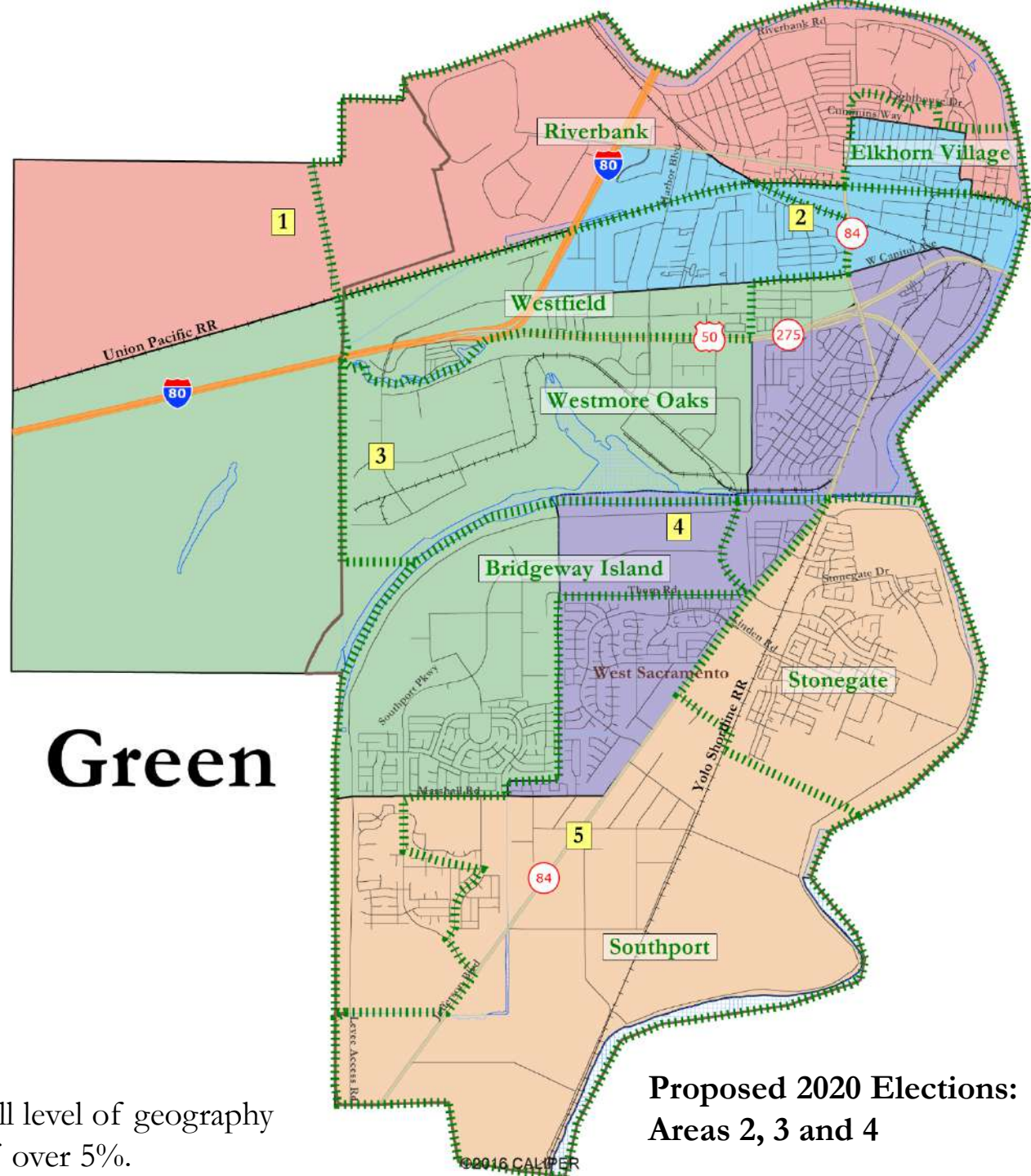
To comply with the Federal Voting Rights Act requirements for districts, these neighborhoods must not be divided in a way that dilutes their voting strength.

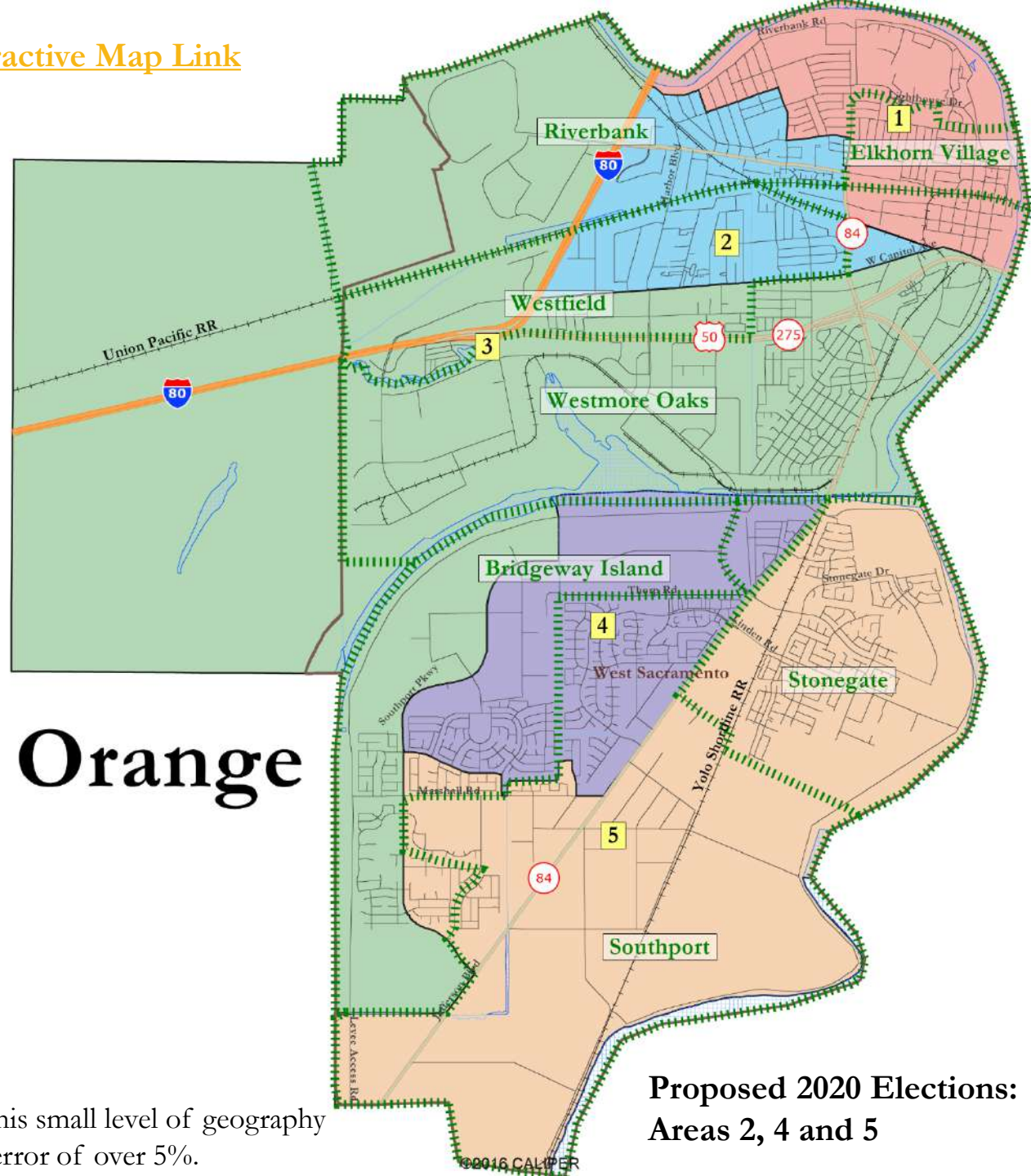


- Population-balanced.
- Focuses on compactness and following the railroad, major roads and canals as borders.
- All attendance zones except Stonegate have at least two trustees.
- Area 4 is 25% Asian-American by CVAP.*
- Areas 2 and 1 are 37% and 21% Latino by CVAP.*

[Interactive Map Link](#)

* CVAP data at this small level of geography has a margin of error of over 5%.





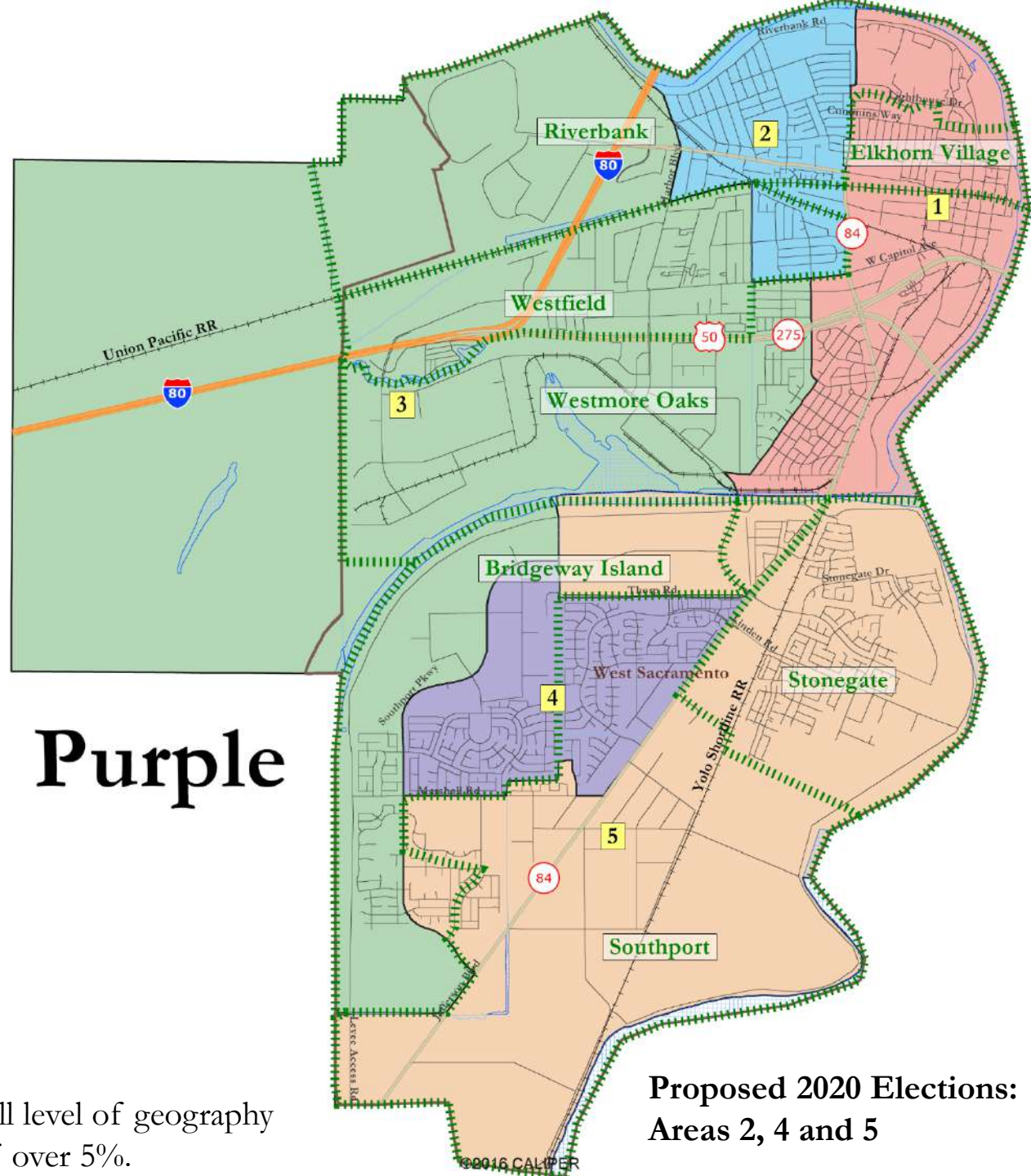
Orange

**Proposed 2020 Elections:
Areas 2, 4 and 5**

- Population-balanced.
- Unites the more rural western areas, then focuses on roughly following attendance zones (to the limits allowed by Census Blocks and neighborhoods):
- Elkhorn Village and most of Riverbank in 1;
- Most of Westfield in 2;
- Most of Westmore Oaks and SW Bridgeway in 3;
- Most of Southport in 4;
- Stonegate in 5.
- Area 4 is 23% Asian-American by CVAP.*
- Areas 1 and 2 are 30% and 28% Latino.*

* CVAP data at this small level of geography has a margin of error of over 5%.

- Population-balanced.
- Also unites the more rural eastern areas, then follows neighborhoods and attendance zones.
- All attendance zones except Elkhorn village and Stonegate have at least two trustees.
- Area 4 is 21% Asian-American by CVAP.*
- Areas 1 and 2 are 27/28% Latino by CVAP.*



[Interactive Map Link](#)

* CVAP data at this small level of geography has a margin of error of over 5%.

**Proposed 2020 Elections:
Areas 2, 4 and 5**

1. Do you prefer your neighborhood be kept together in one district or have multiple representatives?
2. What map is best for your “community of interest” or neighborhood?
3. What do you like or dislike about each map?
4. Any suggested map changes or requests for revised maps?

