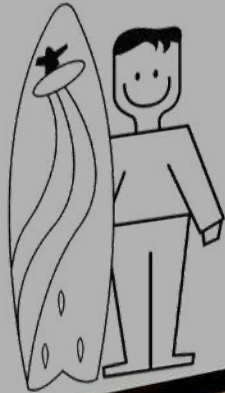


Welcome To Geography-thon 2019!



A B C D E 10 20 30
 $2+2=4$



Today's Topics

NEXT



Latitude and Longitude

NEXT



General Geography

NEXT



Place vs Region

NEXT



Where in
The world?

NEXT



Trigger Words

NEXT



Big Board Facts

Latitude and Longitude

5

10

15

20

25

Geography

5

10

15

20

25

Place vs Region

5

10

15

20

25

Where in the World?

5

10

15

20

25

Trigger Words

5

10

15

20

25

Team Scores

0

Team One

0

Team Three

0

Team Five

0

Team Two

0

Team Four

0

Team Six

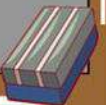
Big Points

Topic 1

Question for 5 Points

0 degrees latitude is
also known as?

Show Answer



Topic 1

Answer for 5 Points

The Equator!

Back to Board

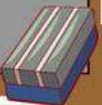


Topic 1

Question for 10 Points

Looking at a flat map,
60 degrees East is on
which side?

Show Answer



Topic 1
Answer for 10 Points
Right!

Back to Board

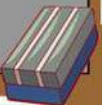


Topic 1

Question for 15 Points

Using the book map, 40 degrees North and 120 degrees West is which country?

Show Answer



Topic 1

Answer for 15 Points

**The United States of
America!**

Back to Board

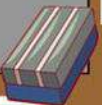


Topic 1

Question for 20 Points

This continent is located at 80 degrees South and at all longitudes.

Show Answer



Topic 1

Answer for 20 Points

Antarctica!

Back to Board

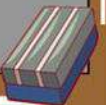


Topic 1

Question for 25 Points

Using the map insert
for Europe, which
country is located at 50
degrees North and 20
degrees East?

Show Answer



Topic 1
Answer for 25 Points
Poland!

Back to Board

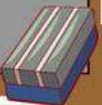


Topic 2

Question for 5 Points

This theme answers the question, “Where is it?”

Show Answer



Topic 2

Answer for 5 Points

Location!

Back to Board

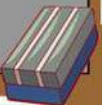


Topic 2

Question for 10 Points

Pollution in the Hudson River is the result of this theme of geography.

Show Answer



Topic 2

Answer for 10 Points

**Human Environment
Interaction!**

Back to Board

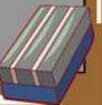


Topic 2

Question for 15 Points

This theme explains how American immigrants have brought culture and history with them.

[Show Answer](#)



Topic 2

Answer for 15 Points

Movement!

Back to Board



Topic 2

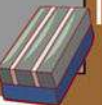
Question for 20 Points

“255 Big Bear Lane

Gardiner, NY 12525”

Is an example of which
type of location?

Show Answer



Topic 2

Answer for 20 Points

Absolute!

Back to Board

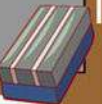


Topic 2

Question for 25 Points

Clearing an acre of trees to build a house provides a home for a person, but takes away a home for wildlife.

Show Answer



Topic 2

Answer for 25 Points

**Human Environment
Interaction!**

Back to Board

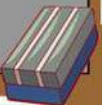


Topic 3

Question for 5 Points

A group of places that share common features.

Show Answer



Topic 3

Answer for 5 Points

Region!

Back to Board

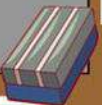


Topic 3

Question for 10 Points

The Rocky Mountains are home to many big game animals, such as elk and mule deer.

Show Answer



Topic 3
Answer for 10 Points
Region!

Back to Board

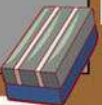


Topic 3

Question for 15 Points

The Nile River and pyramids are very unique characteristics of Egypt.

Show Answer



Topic 3

Answer for 15 Points

Place!

Back to Board

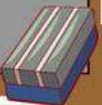


Topic 3

Question for 20 Points

The combination of
physical and human
characteristics.

Show Answer



Topic 3

Answer for 20 Points

Place!

Back to Board

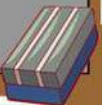


Topic 3

Question for 25 Points

An area that has
unifying
characteristics.

Show Answer



Topic 3
Answer for 25 Points
Region!

Back to Board

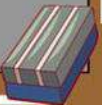


Topic 4

Question for 5 Points

$20^{\circ}\text{N}, 80^{\circ}\text{E}$

Show Answer



Topic 4

Answer for 5 Points

India!

Back to Board

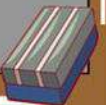


Topic 4

Question for 10 Points

38*N, 140*E

Show Answer



Topic 4
Answer for 10 Points
Japan!

Back to Board

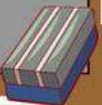


Topic 4

Question for 15 Points

$30^{\circ}\text{S}, 25^{\circ}\text{E}$

Show Answer



Topic 4
Answer for 15 Points
South Africa!

Back to Board

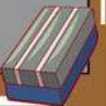


Topic 4

Question for 20 Points

45*S, 170*E

Show Answer



Topic 4
Answer for 20 Points
New Zealand!

Back to Board



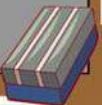
Topic 4

Question for 25 Points

10°N , 10°W

(Use the West Africa
Insert)

Show Answer



Topic 4
Answer for 25 Points
Guinea!

Back to Board

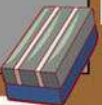


Topic 5

Question for 5 Points

Physical AND human
characteristics

Show Answer



Topic 5

Answer for 5 Points

Place!

Back to Board

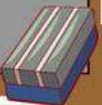


Topic 5

Question for 10 Points

Across from, next to,
below.

Show Answer



Topic 5
Answer for 10 Points
Location!

Back to Board

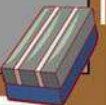


Topic 5

Question for 15 Points

People affecting
environment

Show Answer



Topic 5

Answer for 15 Points

**Human Environment
Interaction!**

Back to Board

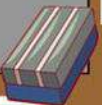


Topic 5

Question for 20 Points

Common features

Show Answer



Topic 5
Answer for 20 Points
Region!

Back to Board

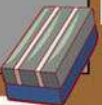


Topic 5

Question for 25 Points

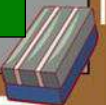
Group of places

Show Answer



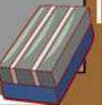
Topic 5
Answer for 25 Points
Region!

Back to Board



The "Big Points"

Show Question



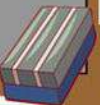


“Big Points”

Question

Writings and drawings about the Earth and its people are called what?

Show Answer



Big Points

Answer for Big Points

GEOGRAPHY!

Back to Board




Want Even More Great Games and Game Templates?

Visit our Teachers Pay Teachers Store at:

<http://tiny.cc/EdGames>

*Play Baseball, Bowling, Soccer, Space Rescue, Dart Toss and more!
All are available on our Teachers Pay Teachers Web Site.*

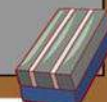


Click here to learn about getting More Games!



TEACHERS pay TEACHERS
an open marketplace for educators

Jeff Ertzberger EdGames



Big Board Facts
© 2010 Jeff Ertzberger
All rights reserved.

All Clipart copyright GraphicsFactory.com– All Rights Reserved. Some images have been modified from original version.

This presentation may not be sold, or redistributed in any form without written permission of the author.

For even more template games and great resources visit:

uncw.edu/EdGames

By using this game you are agreeing to our [terms of use](#).

End

