

Findings of the 2014-2019:

Statewide
Comprehensive
Outdoor
Recreation
Plan

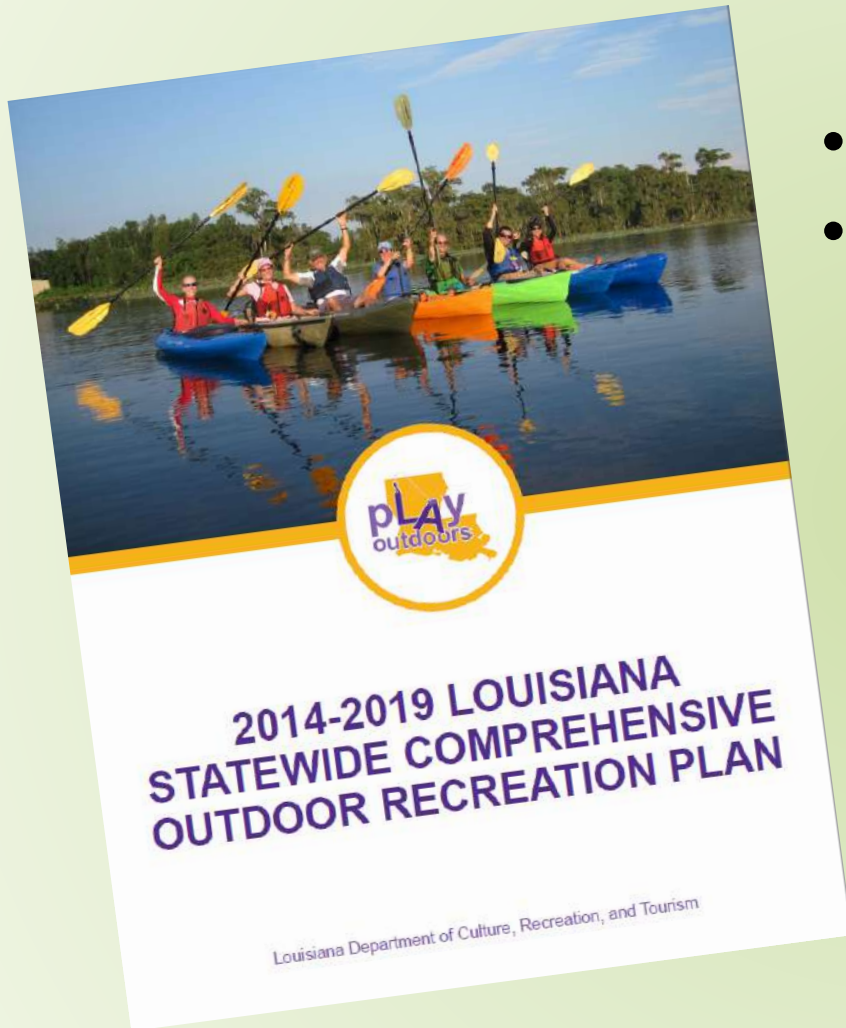


What is the SCORP?

- Identification of the existing outdoor recreation inventory statewide;
- Calculation of outdoor recreation trends;
- Analysis of outdoor recreation infrastructure gaps; and
- Prioritization of investments in outdoor recreation to align inventory with recreation needs.



Where To Find the SCORP



- Louisiana State Park website
- Under “Grant Opportunities for Outdoor Recreation”

<http://www.crt.state.la.us/louisiana-state-parks-opportunities-for-outdoor-recreation/louisiana-outdoor-recreation/index>

Why is the SCORP important?



- Decision tool for planning and establishing priorities for limited funding resources

SCORP Objectives

- Identify outdoor recreation infrastructure
- Identify outdoor recreation priorities and trends
- Evaluate infrastructure needs for development
- Prioritize plans for future development
- Identify actions to provide for outdoor recreation priorities



Key Findings of the SCORP



- Availability of parks, trails and outdoor recreation facilities are extremely important
- Majority indicated their needs are unmet

Recreation Priorities

- Trails, trails and more trails
- Signage identifying recreation locations
- Access to water-based recreation
- Land acquisition
- Awareness of outdoor recreation opportunities
- Camping areas



Barriers to Participation



- Awareness
- Time management
- Personal issues
- Physical limitations

Action Steps Needed

- GIS Database
- Communication
- Access
- Sustainability
- Economics & Funding



parcsNreview.com

Parks Reviews.com
POWERED BY PMS MAGAZINE

Search and Find a Park Online

Home Add Your Park Mobile App PMS Mag Facebook Twitter Insider Access

Search Now: State / Province Type (All Types) All Subcategories

Chemin-A-Haut State Park


[Chemin-A-Haut State Park \(0 Reviews\)](#)

Latitude/Longitude: 33.958903 -91.049211

503 acres on a high bluff overlooking Bayou Bartholomew.

Includes cabins, campsites, group camp, hiking & paddle trails, picnicking & swimming complex.

[Chemin-A-Haut State Park Map](#)



Rating: 0.0 (0 votes cast)

Park Details

| | |
|-----------------------------------|--|
| Listing Categories | Site Amenities |
| <input type="checkbox"/> Camping | <input type="checkbox"/> Cabin Rentals |
| <input type="checkbox"/> Swimming | <input type="checkbox"/> Picnicking |
| Trails | |
| <input type="checkbox"/> Hiking | |

Leave a Review

Your email address will not be published. Required fields are marked *

Name*

Email*

Website

in8YVhnePz3sm

* Copy This Password *

* Type Or Paste Password Here *

Comment

Quick Links

- Suggest a Park
- Add Your Park
- Edit Your Park Listing
- Manage an Existing Listing
- Upload Your Park File
- App Developer
- App Add On's
- App Marketing Materials

Categories

- Affiliations
- Baseball & Softball
- Bowfishing
- Camping
- Dog Parks
- Fishing
- Football
- Golf
- Ice Rink
- Historical Areas
- Other Sports Fields & Courts
- Outdoor Play
- Playground Installation
- Site Amenities
- Soccer
- Swimming
- Tennis
- Trails
- Volunteer

Recently Added

- Northwest Park
- Ruby State Natural Site
- Stonewall State Natural Site
- Longhorn-Burgundy State Natural Site
- Palmetto Island State Park
- Lake Calhoun State Park
- Potomac State Park
- Chemin-A-Haut State Park
- Jesse W. Jones Park & Nature Center
- Hornwall Aquatic Pavilion
- Walden with Stonepark
- Shady Beach
- Wangate RV Campground
- Harold Crowling Park & Recreation
- Siacata State Park

Public Park & Asset Info

The screenshot shows a web browser displaying the City of Lake Charles Recreation and Parks website. The browser's address bar shows the URL: <http://www.cityoflakecharles.com/department/index.php>. The page features a navigation menu on the left with links such as [Ballfield Rental](#), [Tuten Park](#), [Legion Field](#), [Pools](#), [Millennium Park](#), [Programs](#), [Summer Swim League](#), [News & Events](#), [UPCOMING EVENTS](#), [Department Home](#), [More Information](#), [Events Calendar](#), [Locations](#), [Document Center](#), [News & Notices](#), [Forms & Applications](#), [Related Pages](#), [Government](#), and [Services Index](#). The main content area displays a map titled "Lake Charles - Recreation & Parks" with a pop-up window for "Greinwich Terrace Park". The pop-up window provides the address "3151 Admiral Nimitz St. Lake Charles LA" and lists amenities: "Children's Playground", "Open Play Area", and "Unlighted Courts". The map shows various parks marked with colored pins (blue, green, red) and includes a search bar at the top with the text "RECREATION AND PARKS CITY PARK REC CENTER POOLS".

- Are your amenities on a web based map?
- How much info are you providing to the public in your community, region, & state?
- Will your parks show up in a search for parks?

parksNreview.com

Parks N Reviews.com
POWERED BY PRB MAGAZINE
Search and Find a Park Online

Home | Add Your Park | Mobile App | PRB Mag | Facebook | Twitter | Insider Access

Search Now: [] State / Province [] Type (All Types) [] All Subcategories [] Submit

Chemin-A-Haut State Park

14856 State Park Rd Bastrop, LA 71225

Latitude/Longitude: 33.926902 / -91.848211

503 acres on a high bluff overlooking Bayou Bartholomew.

Includes cabins, campsites, group camp, hiking & paddle trails, picnicking & swimming complex.

[Chemin-A-Haut State Park Map](#)

Rating: 0.0 / 5 (0 votes cast)

Park Details

| | |
|--|--|
| Listing Categories <ul style="list-style-type: none"><input type="checkbox"/> Camping<input type="checkbox"/> Swimming | Site Amenities <ul style="list-style-type: none"><input type="checkbox"/> Cabin Rentals<input type="checkbox"/> Picnicking |
|--|--|

Trails

- Hiking

Leave a Review

Your email address will not be published. Required fields are marked *

Name * []

Email * []

Website []

nB7YVhaeFkJSsm

* Copy This Password *

[]

* Type Or Paste Password Here *

Comment []

[]

Quick Links

- Suggest A Park
- Add Your Park
- Edit Your Park Listing(s)
- Manage an Existing Listing
- Upload Your Park File
- App Overview
- App Add On's
- App Marketing Materials

Categories

- Alliances
- Baseball & Softball
- Basketball
- Camping
- Dog Parks
- Fitness
- Football
- Golf
- Ice Rink
- Natural Areas
- Other Sports Fields & Courts
- Outdoor Play
- Playground Manufacturer
- Site Amenities
- Soccer
- Swimming
- Tennis
- Trails
- Waterfront

Recently Added

- Northstar Park
- Noddy State Historic Site
- Starbuck State Historic Site
- Longfellow-Shangline State Historic Site
- Palmetto Island State Park
- Lake Claiborne State Park
- Pottawattamie State Park
- Chemin-A-Haut State Park
- JESSE H. JONES PARK & NATURE CENTER
- Horvath Aquatic Pavilion
- Hudson Hills Statepark
- Shades Beach
- Westgate RV Campground
- Hatfield Township Parks & Recreation
- Micaene Garcia Park

Quick Links

- Suggest A Park
- Add Your Park
- Edit Your Park Listing(s)
- Manage an Existing Listing
- Upload Your Park File
- App Overview
- App Add On's
- App Marketing Materials

parksNreview.com

The screenshot displays the website interface for ParksNReviews.com. At the top, the logo "Parks N Reviews.com" is visible, along with the tagline "POWERED BY PRB MAGAZINE" and the search slogan "Search and Find a Park Online". Navigation links include Home, Add Your Park, Mobile App, PRB Mag, Facebook, Twitter, Insider Access, and a Search Now field. The main content area features the profile for "Chemin-A-Haut State Park", including its address (14558 State Park Rd, Bastrop, LA, 71222), coordinates, and a description: "503 acres on a high bluff overlooking Bayou Bartholomew. Includes cabins, campsites, group camp, hiking & paddle trails, picnicking & swimming complex." A "Quick Links" sidebar offers options like "Suggest A Park", "Add Your Park", and "Manage an Existing Listing". Below this, a "Categories" list includes activities such as "Articulations", "Baseball & Softball", "Basketball", "Camping", "Dog Parks", "Fitness", "Football", "Golf", "Ice Rink", "Natural Areas", "Other Sports Fields & Courts", "Outdoor Play", "Playground Maintenance", "Site Amenities", "Soccer", "Swimming", "Tennis", "Trails", and "Waterfront". A "Recently Added" section is highlighted with a blue box and an arrow, listing parks such as "Northstar Park", "Rebel State Historic Site", "Marksville State Historic Site", "Longfellow-Evangeline State Historic Site", "Palmetto Island State Park", "Lake Claiborne State Park", "Ponchartraine State Park", "Chemin-A-Haut State Park", "JESSE H. JONES PARK & NATURE CENTER", "Norwalk Aquatic Pavilion", "Hudson Mills Metropark", "Shades Beach", "Westgate RV Campground", "Natchitoches Park & Recreation", and "Mazant Gardens Park". At the bottom, there is a "Leave a Review" section with fields for Name, Email, Website, Password (with a "Copy This Password" button), and a Comment box, followed by a "Post Review" button.

Recently Added

- Rush Pond Trail
- New Brighton Community Center
- Gates Westgate Park
- Northstar Park
- Rebel State Historic Site
- Marksville State Historic Site
- Longfellow-Evangeline State Historic Site
- Palmetto Island State Park
- Lake Claiborne State Park
- Chemin-A-Haut State Park
- Jesse H. Jones Park & Nature Center
- Norwalk Aquatic Pavilion
- Hudson Mills Metropark
- Shades Beach

parcsNreview.com

- Park name & link to website
- Address & link to google maps
- GPS coordinates
- Brief description and details
- Park map

The screenshot displays the website interface for Parks N Reviews.com. At the top, the logo "Parks N Reviews.com" is visible, along with the tagline "POWERED BY PRB MAGAZINE" and the search slogan "Search and Find a Park Online". Navigation links include Home, Add Your Park, Mobile App, PRB Mag, Facebook, Twitter, and Insider Access. A search bar is present with fields for "Search Now:", "State / Province", and "Type (All Types)".

The main content area features the title "Chemin-A-Haut State Park" and the address "14856 State Park Rd Bastrop, LA 71222, LA". It provides GPS coordinates: "Latitude/Longitude: 32.908903 (-91.549211)". A brief description states: "503 acres on a high bluff overlooking Bayou Bartholomew. Includes cabins, campsites, group camp, hiking & paddle trails, picnicking & swimming complex." A link to "Chemin-A-Haut State Park Map" is provided.

Below the description is a circular logo for "LAND & WATER CONSERVATION" and a rating of "4.0 / 5 (0 votes cast)". The "Park Details" section is divided into "Listing Categories" (Camping, Swimming, Trails, Hiking) and "Site Amenities" (Cabin Rentals, Picnicking).

On the right side, there are sections for "Quick Links" (Suggest A Park, Add Your Park, etc.), "Categories" (Activities, Beaches & Seaside, etc.), and "Recently Added" parks.

At the bottom, a detailed map of "Chemin A Haut State Park" in "Bastrop, Louisiana" is shown. The map includes a legend with icons for Park Office, Rest Rooms, Comfort Station, Gate, Visitor Center, Park Area, Parking, Boat Launch, Maintenance, Group Camp, Pavilion, Conference Room, Trailer Camping, and Waterfording. The map also shows "BAYOU BLOUGH LAKE" and "BAYOU BARTHOLOMEW". A scale bar at the bottom indicates distances up to 2000 feet.

parcsNreview.com

Add Your Park

- Subscribe to *PRB*
- Use their “Add New Listing” form
- Let PRB import all of your parks for you

parkNreview Questions?

- Toll Free: (866) 444-4216
- Fax: (330) 723-6598
- E-mail: advertising@northstarpubs.com

The screenshot displays the website interface for Parks N Reviews.com. At the top, the logo "Parks N Reviews.com" is shown, along with the tagline "POWERED BY PRB MAGAZINE" and the search prompt "Search and Find a Park Online". A navigation bar includes links for Home, Add Your Park, Mobile App, PRB Mag, Facebook, Twitter, Insider Access, and a Search Now field. The main content area features a listing for "Chemin-A-Haut State Park" with its address (14850 State Park Rd, Bastrop, LA 71222), coordinates, and a description: "503 acres on a high bluff overlooking Bayou Bartholomew. Includes cabins, campsites, group camp, hiking & paddle trails, picnicking & swimming complex." A "Chemin-A-Haut State Park Map" link is provided. Below the text is a circular logo for "LAND & WATER CONSERVATION" and a star rating system. The "Park Details" section lists categories such as Camping, Swimming, Hiking, and Site Amenities like Cabin Rentals and Picnicking. A "Leave a Review" section includes a form with fields for Name, Email, Website, and Password, and a large text area for comments. A "Post Review" button is at the bottom. On the right side, there are sections for "Quick Links" (Suggest A Park, Add Your Park, etc.), "Categories" (Activities, Basketball, etc.), and "Recently Added" parks.

Investment Priorities



- Trails
- Public access to water-based recreation
- Camping areas
- Land acquisition
- Playgrounds & picnic areas

Action Steps



- Coordinate database including **“parksNreview”**
- Encourage social media outreach
- Provide assistance through webinars, workshops and surveys

Grant Assistance

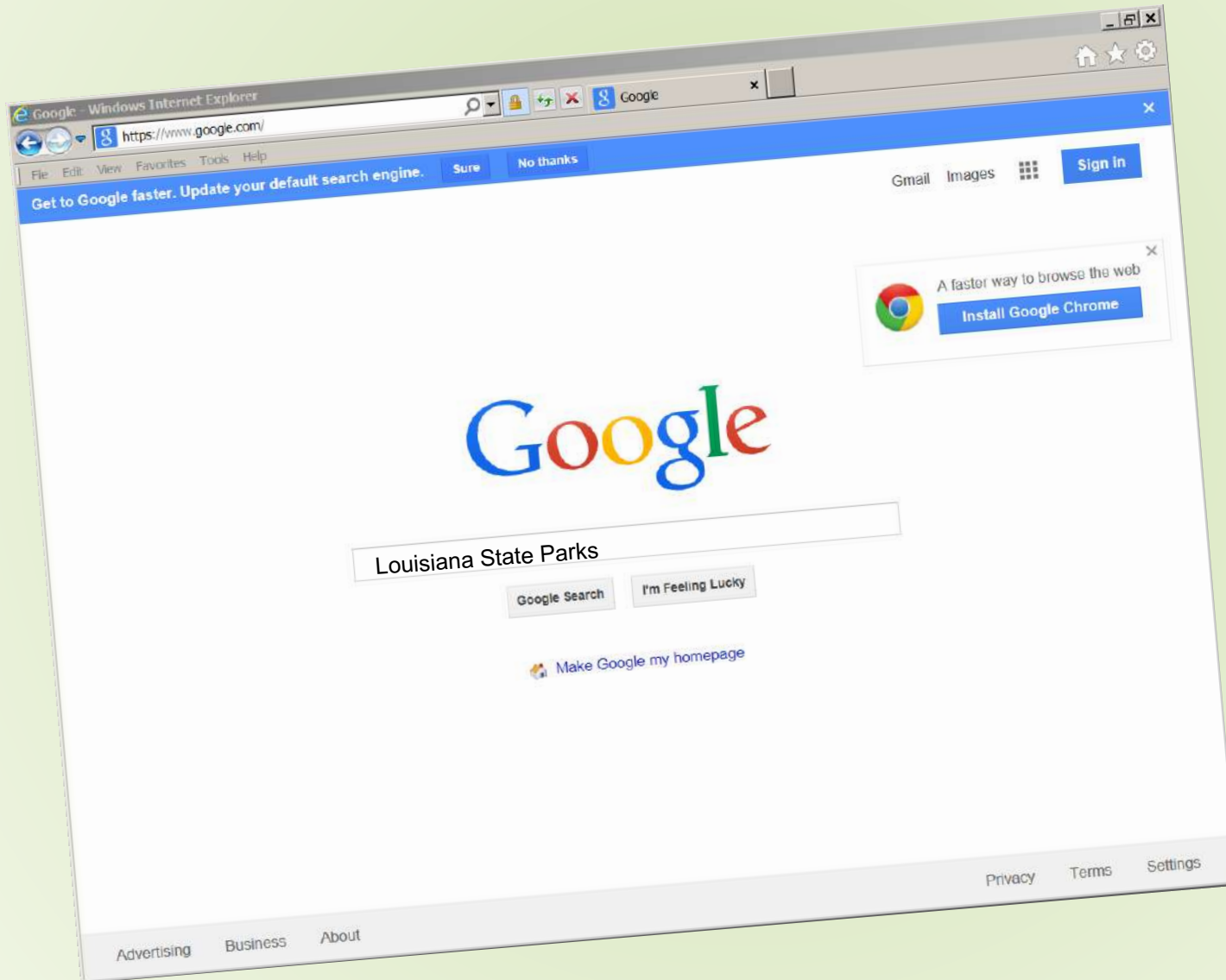
The screenshot displays the Louisiana State Parks website with the following content:

- LOUISIANA Pick your Passion** logo at the top left.
- A navigation menu on the left with links: LOUISIANA STATE PARKS, OUTDOOR RECREATION NEWS, STATEWIDE COMPREHENSIVE OUTDOOR RECREATION PLAN, LAND & WATER CONSERVATION FUND, RECREATIONAL TRAILS PROGRAM, WORKSHOPS & WEBINARS, and OUTDOOR RECREATION INVENTORY MAP.
- A search bar at the top right labeled "Google Custom Search".
- A "play outdoors" logo featuring a map of Louisiana.
- Facebook and Twitter social media links: "Find Louisiana State Parks on Facebook" and "Find Louisiana State Parks on Twitter".
- LOUISIANA PARK PASSPORT** section with a "DOWNLOAD THE APP AND PLAY!" button and a "DOWNLOAD OUR FREE APP" button.
- LOUISIANA STATE PARKS GRANT OPPORTUNITIES FOR OUTDOOR RECREATION** main heading.
- Statewide Comprehensive Outdoor Recreation Plan (SCORP)** section with a description of the plan and a "click for more information" link.
- Land and Water Conservation Fund (LWCF)** section with a description of the fund and a "click for more information" link.
- Recreational Trails Program (RTP)** section with a description of the program and a "click for more information" link.
- A circular logo for the "LAND & WATER CONSERVATION FUND" and a small photograph of people hiking on a trail.

- State Parks website

<http://www.crt.state.la.us/louisiana-state-parks/grant-opportunities-for-outdoor-recreation/index>

Finding Us Online



State Parks Website

- Click on “Grant Opportunities for Outdoor Recreation”

The screenshot shows the Louisiana State Parks website with the following elements:

- Header:** "LOUISIANA Pick your Passion" logo, Google Custom Search, and Skip navigation link.
- Left Navigation Menu:** A purple sidebar menu with the following items: LOUISIANATRAVEL.COM, FREQUENTLY ASKED QUESTIONS, FIND PARKS & HISTORIC SITES, PARKS & PRESERVATION AREA, HISTORIC SITES, BLACK BEAR GOLF CLUB, BLACK BEAR LODGE, OPERATING HOURS, RESERVATION INFORMATION, NEWS & ACTIVITIES, REQUEST BROCHURE, COMMENTS & SUGGESTIONS, LOUISIANA OUTDOORS OUTREACH PROGRAM, **GRANT OPPORTUNITIES FOR OUTDOOR RECREATION** (circled in red), CONTACT US, EDUCATIONAL RESOURCES, CAMPGROUND HOST, and EMPLOYMENT OPPORTUNITIES.
- Right Content:** "LOUISIANA STATE PARKS" heading, a photo of a museum exhibit with the caption "Civil War-era exhibits in Forts Randolph and Buhlow State Historic Site's museum.", and a link "click image to visit that site's homepage." with a dotted line.
- Bottom Left:** Social media links for Facebook and Twitter, and a "LOUISIANA PARK PASSPORT" banner with "DOWNLOAD THE APP AND PLAY!" and "DOWNLOAD DIGIT FILE: NOW".
- Bottom Center:** A box for "DLG and DCRT Strategic Plan 2014-15 through 2018-19" and a "did you know?" banner.
- Bottom Right:** A "CLICK HERE FOR ONLINE RESERVATIONS" button, an "Announcements:" section with links for "LOUISIANA STATE PARKS AND HISTORIC SITES TRAVEL ADVISORIES", "CALENDAR OF EVENTS", and "POOLS TO REMAIN CLOSED THROUGH 2015 SUMMER SEASON", and the "Office of State Parks" logo.

Our Homepage

The screenshot shows the Louisiana State Parks website homepage. At the top left is the logo "LOUISIANA Pick your Passion®". To the right is a search bar with "Google™ Custom Search" and a "Skip navigation" link. A purple navigation menu on the left lists: LOUISIANA STATE PARKS, OUTDOOR RECREATION NEWS, STATEWIDE COMPREHENSIVE OUTDOOR RECREATION PLAN, LAND & WATER CONSERVATION FUND, RECREATIONAL TRAILS PROGRAM, WORKSHOPS & WEBINARS, and OUTDOOR RECREATION INVENTORY MAP. The main content area features three sections: 1) "LOUISIANA STATE PARKS GRANT OPPORTUNITIES FOR OUTDOOR RECREATION" with a sub-section for the "Statewide Comprehensive Outdoor Recreation Plan (SCORP)", including a "play outdoors" logo and a "click for more information" link. 2) "Land and Water Conservation Fund (LWCF)" with a circular logo and a "click for more information" link. 3) "Recreational Trails Program (RTP)" with a photo of a trail and a "click for more information" link. On the left side, there are social media links for Facebook and Twitter, and two app download boxes: "LOUISIANA PARK PASSPORT" and "LOUISIANA STATE PARKS & RECREATION GUIDE". At the bottom left, a box contains the text "DLG and DCRT Strategic Plan 2014-15 through 2018-19".

LOUISIANA
Pick your Passion®

Google™ Custom Search [Skip navigation](#)

LOUISIANA STATE PARKS
GRANT OPPORTUNITIES FOR OUTDOOR RECREATION

Statewide Comprehensive Outdoor Recreation Plan (SCORP)

The Statewide Comprehensive Outdoor Recreation Plan (SCORP) identifies recreational needs and issues existing throughout the state of Louisiana. The document, updated every 5 years, outlines a plan for balancing environmental conservation with providing recreational facilities and provides key information for determining the distribution of federal grant funds.

[click for more information](#)

Land and Water Conservation Fund (LWCF)

The Land and Water Conservation Fund promotes broad-scope outdoor recreation, ranging from playgrounds to ball fields to walking trails. The federally-funded program provides 50% matching funds assistance, through grants to state governments and local governments.

[click for more information](#)

Recreational Trails Program (RTP)

The Recreational Trails Program (RTP) provides Federal funding to develop and maintain recreational trails, encouraging outdoor recreational opportunities such as hiking and biking. Funding is issued through grants; local governments and non-profit groups are eligible to apply for the grants.

[click for more information](#)

LOUISIANA STATE PARKS

OUTDOOR RECREATION NEWS

STATEWIDE COMPREHENSIVE OUTDOOR RECREATION PLAN

LAND & WATER CONSERVATION FUND

RECREATIONAL TRAILS PROGRAM

WORKSHOPS & WEBINARS

OUTDOOR RECREATION INVENTORY MAP

play outdoors

Find Louisiana State Parks on Facebook

Find Louisiana State Parks on Twitter

LOUISIANA PARK PASSPORT
DOWNLOAD THE APP AND PLAY!

LOUISIANA STATE PARKS & RECREATION GUIDE
DOWNLOAD NOW! FILED APP

DLG and DCRT
Strategic Plan
2014-15 through 2018-19

LAND & WATER CONSERVATION FUND

play outdoors

LAND & WATER CONSERVATION FUND

RECREATIONAL TRAILS PROGRAM

Questions for us?

- Search “Parks N Review” for your parks, add missing facilities and get the Mobile App
- Review our database list posted under the “Outdoor Recreation Inventory” tab
- Call us at (225) 342-8111
- E-mail outdoorrec@lastateparks.com